



# SUNNICA ENERGY FARM

EN010106

Volume 2

2.1 Land and Crown Land Plans

APFP Regulation 5(2)(i)

Planning Act 2008

Infrastructure Planning (Applications: Prescribed Forms and  
Procedure) Regulations 2009



Planning Act 2008

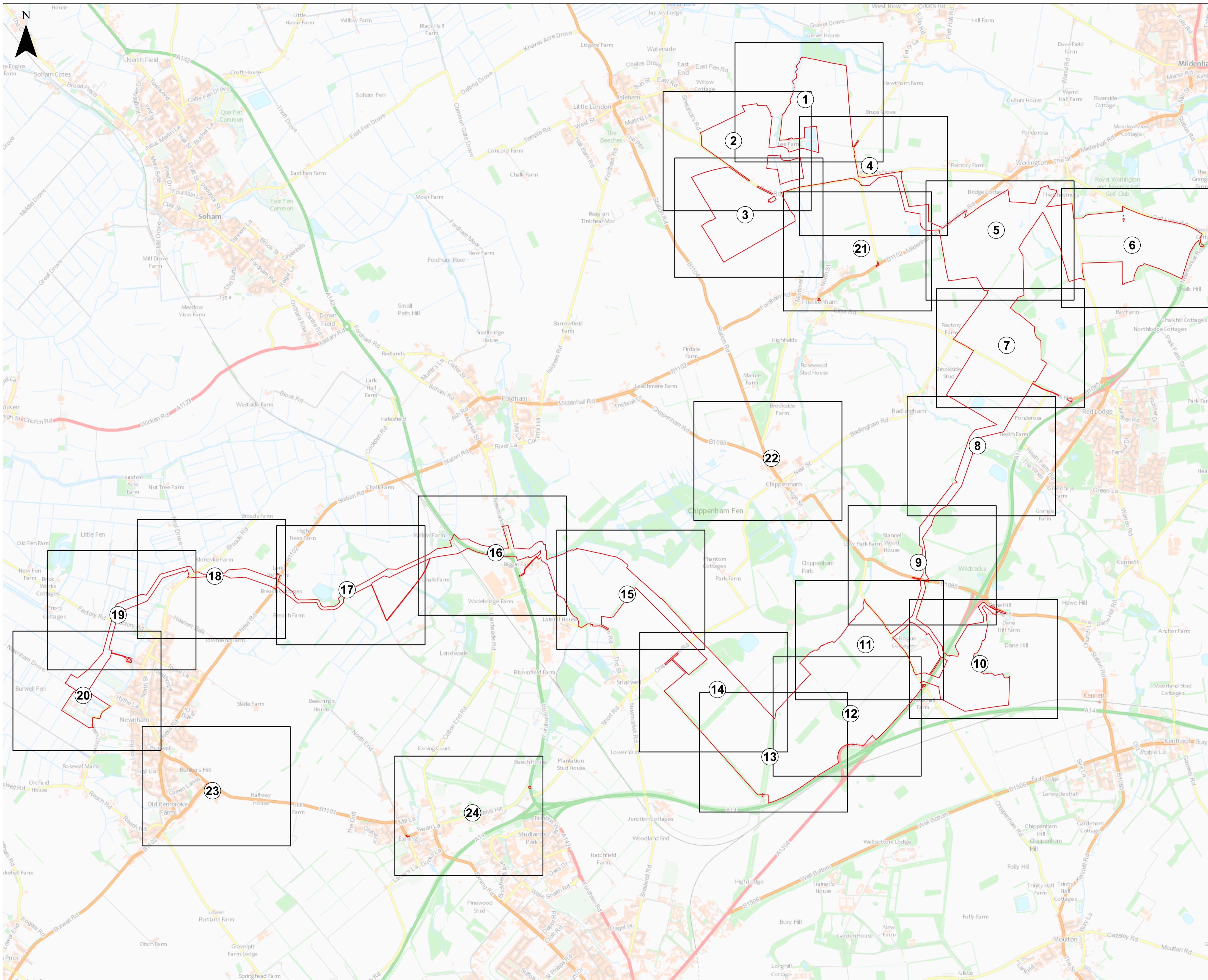
**The Infrastructure Planning  
(Applications: Prescribed Forms and  
Procedure) Regulations 2009**

## **Sunnica Energy Farm**

### **2.1 Land and Crown Land Plans**

<b>Regulation Reference:</b>	Regulation 5(2)(i)
<b>Planning Inspectorate Scheme Reference</b>	EN010106
<b>Application Document Reference</b>	EN010106/APP/2.1
<b>Author</b>	Sunnica Energy Farm Project Team

<b>Version</b>	<b>Date</b>	<b>Status of Version</b>
Rev 00	18 November 2021	Application Version
Rev 01	21 January 2022	Update in response to Section 51 advice
Rev 02	30 August 2022	Change Application
Rev 03	11 November 2022	Deadline 2
Rev 04	16 December 2022	Deadline 4



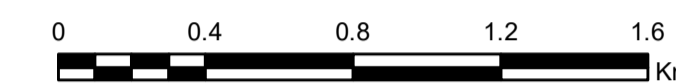
**The Sunnica Energy Farm Order**

**Land Plans**

**Key Plan**

**Key**

Order limits



**Notes**

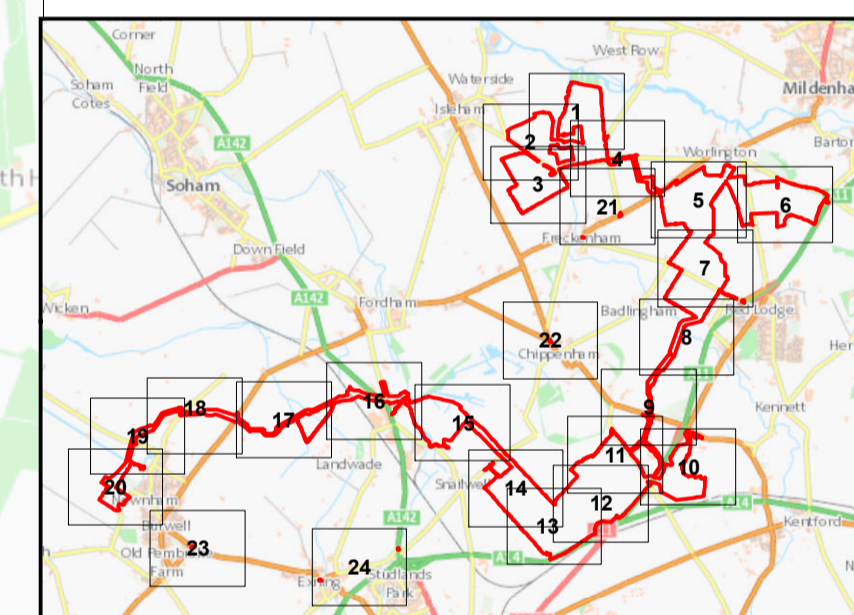
1. All dimensions are in metres unless stated otherwise
2. These Land Plans should be read in conjunction with other plans and documents in the Development Consent Order. In particular the Book of Reference (Application Document Reference: EN010106/APP/4.3) and the Statement of Reasons (Application Document Reference: EN010106/APP/4.1).

© Crown copyright and database rights 2020. Ordnance Survey 0100031673.

© Crown copyright material is reproduced with the permission of Land Registry under delegated authority from the controller of HMSO.

This material may not be copied, distributed, sold or published without the formal permission of Land Registry.

May contain public sector information licensed under the Open Government Licence v3.0.



Infrastructure Planning (Applications: Prescribed Forms and Procedure) Regulations 2009 - Regulation 5(2)(i) and 5(2)(n)

Ver	Date	Description Of Change
04	DEC 2022	SUBMISSION FOR DEADLINE 4

DRAWING STATUS: SUBMISSION FOR DEADLINE 4



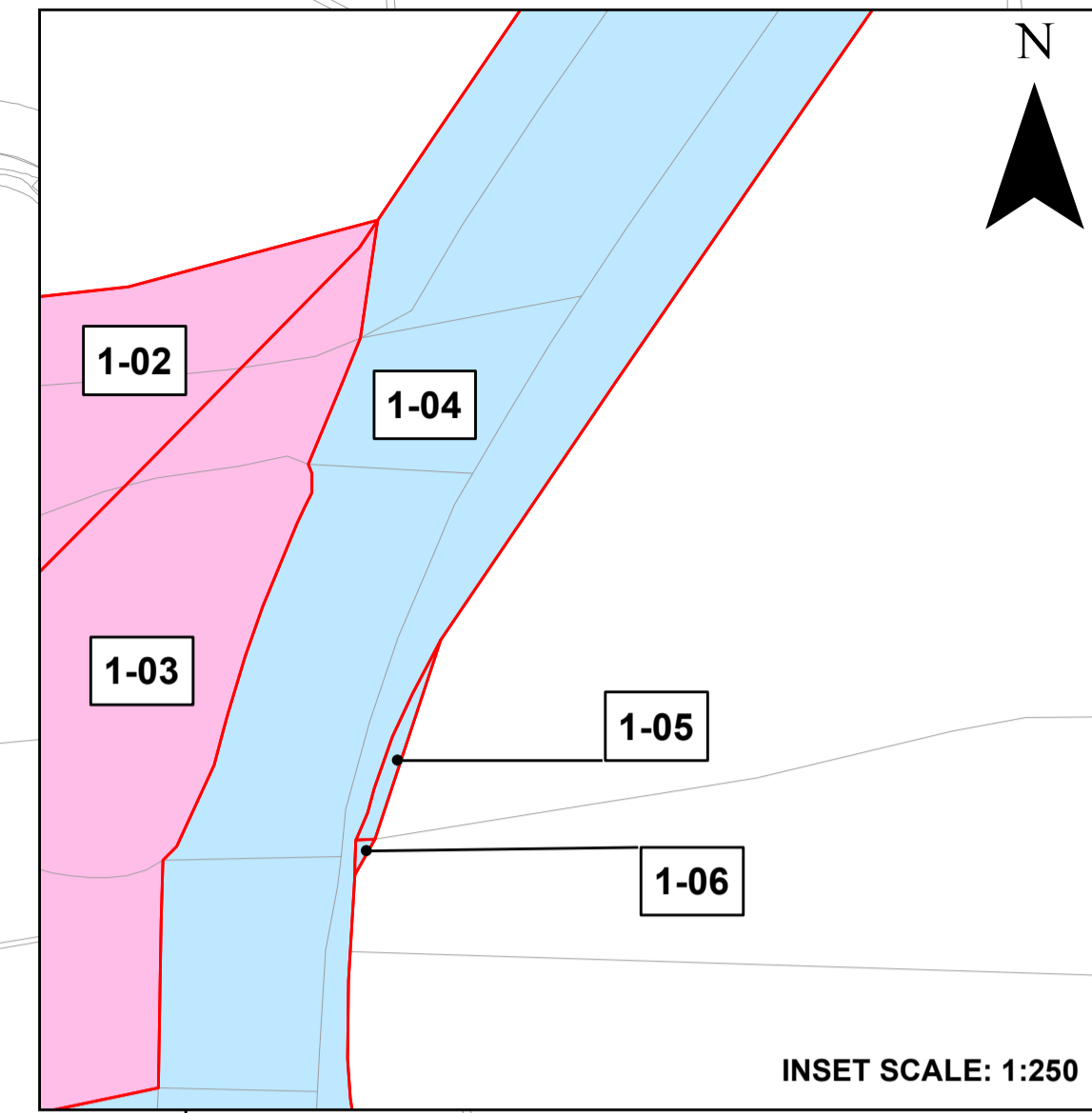
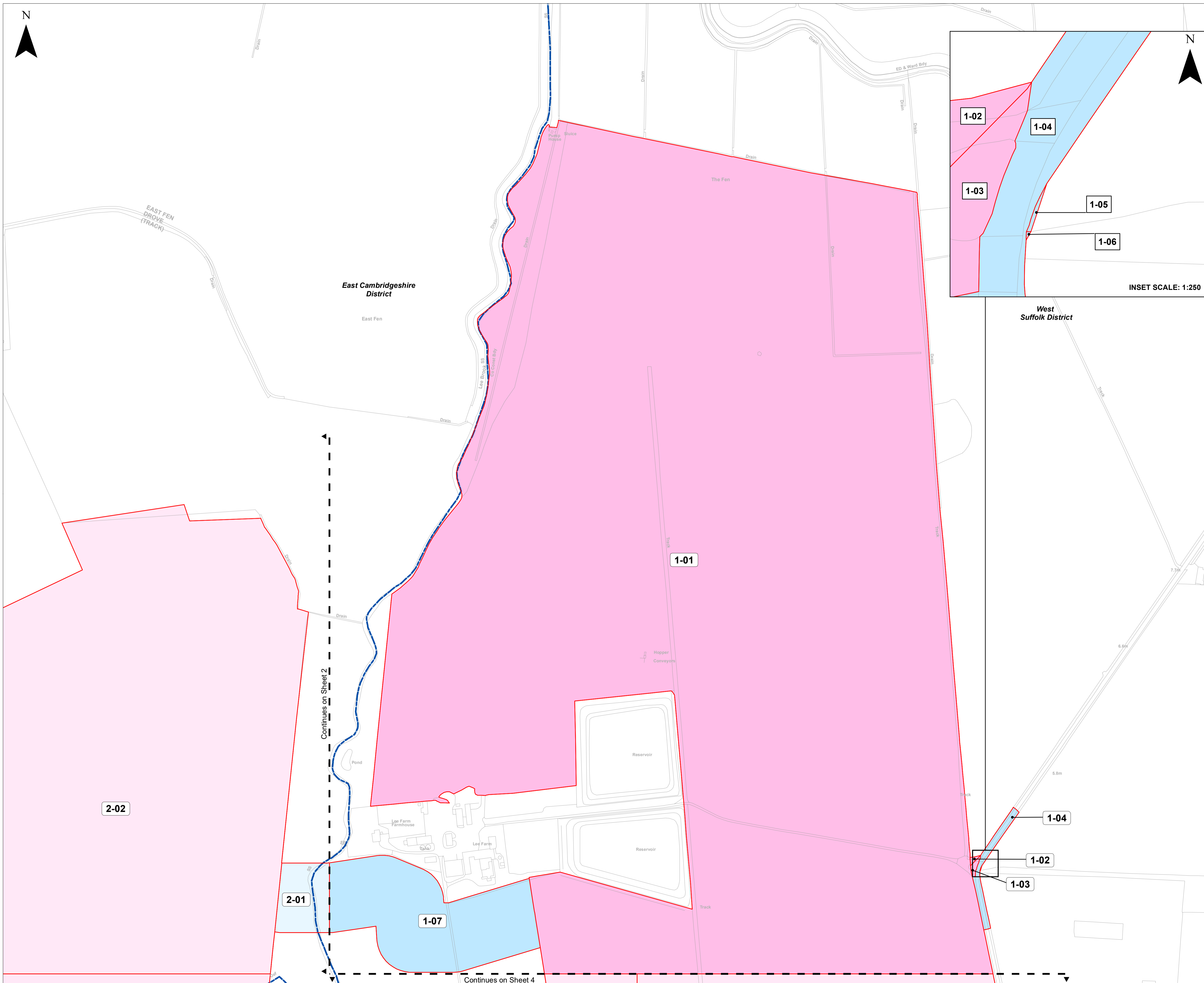
WSP House, 70 Chancery Lane, London WC2A 1AF, UK  
T +44 (0)20 7314 5000  
wsp.com



PROJECT: Sunnica Energy Farm Development Consent Order (DCO)

TITLE: Application Document Reference [EN010106/APP/2.1]  
Land and Crown Land Plans  
Key Plan

SCALE @ A1:	CHECKED:	APPROVED:
1:20,500	SA	VB
PROJECT NO:	DESIGNED:	DATE:
70050915	NM	13/12/2022
DRAWING NO:	REV:	
70050915-221018-WSP-PLN-DCO-001-LH-0	04	



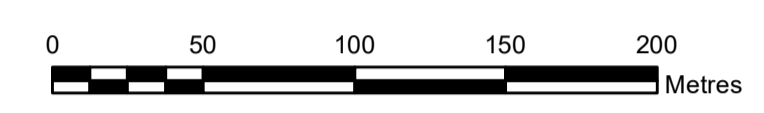
**The Sunnica Energy Farm Order**

**Land Plans**

Sheet 1 of 24

- Key**
- Order limits – the area within which the authorised development may be carried out
  - Order land – freehold and leasehold to be compulsorily acquired and in relation to which it is proposed to extinguish easements, servitudes and other private rights. Land to be possessed temporarily and, during any period of temporary possession the exercise of easements, servitudes and other private rights, are to be suspended.
  - Order land – new rights to be compulsorily acquired and restrictive covenants to be imposed and land in relation to which existing easements, servitudes and other private rights the exercise of which is inconsistent with the rights and restrictions acquired pursuant to the Order are to be extinguished. Land to be possessed temporarily and, during any period of temporary possession the exercise of easements, servitudes and other private rights, are to be suspended.

— Local Authority Boundary



**Notes**

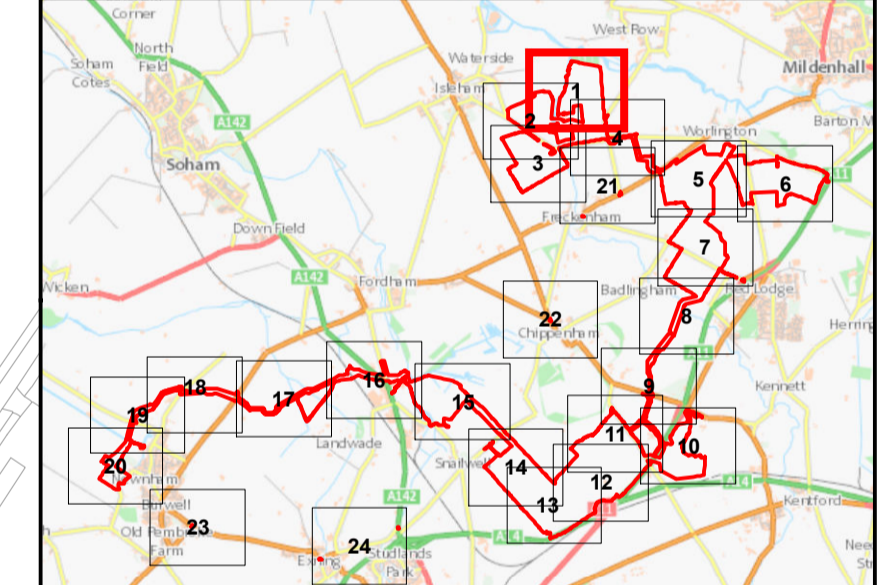
1. All dimensions are in metres unless stated otherwise
2. These Land Plans should be read in conjunction with other plans and documents in the Development Consent Order. In particular the Book of Reference (Application Document Reference: EN010106/APP/4.3) and the Statement of Reasons (Application Document Reference: EN010106/APP/4.1).

© Crown copyright and database rights 2020. Ordnance Survey 0100031673.

© Crown copyright material is reproduced with the permission of Land Registry under delegated authority from the controller of HMSO.

This material may not be copied, distributed, sold or published without the formal permission of Land Registry.

May contain public sector information licensed under the Open Government Licence v3.0.



Infrastructure Planning (Applications: Prescribed Forms and Procedure) Regulations 2009 - Regulation 5(2)(l) and 5(2)(n)

Ver	Date	Description Of Change
04	DEC 2022	SUBMISSION FOR DEADLINE 4

DRAWING STATUS: SUBMISSION FOR DEADLINE 2



WSP House, 70 Chancery Lane, London WC2A 1AF, UK  
T +44 (0)20 7314 5000  
wsp.com

CLIENT:

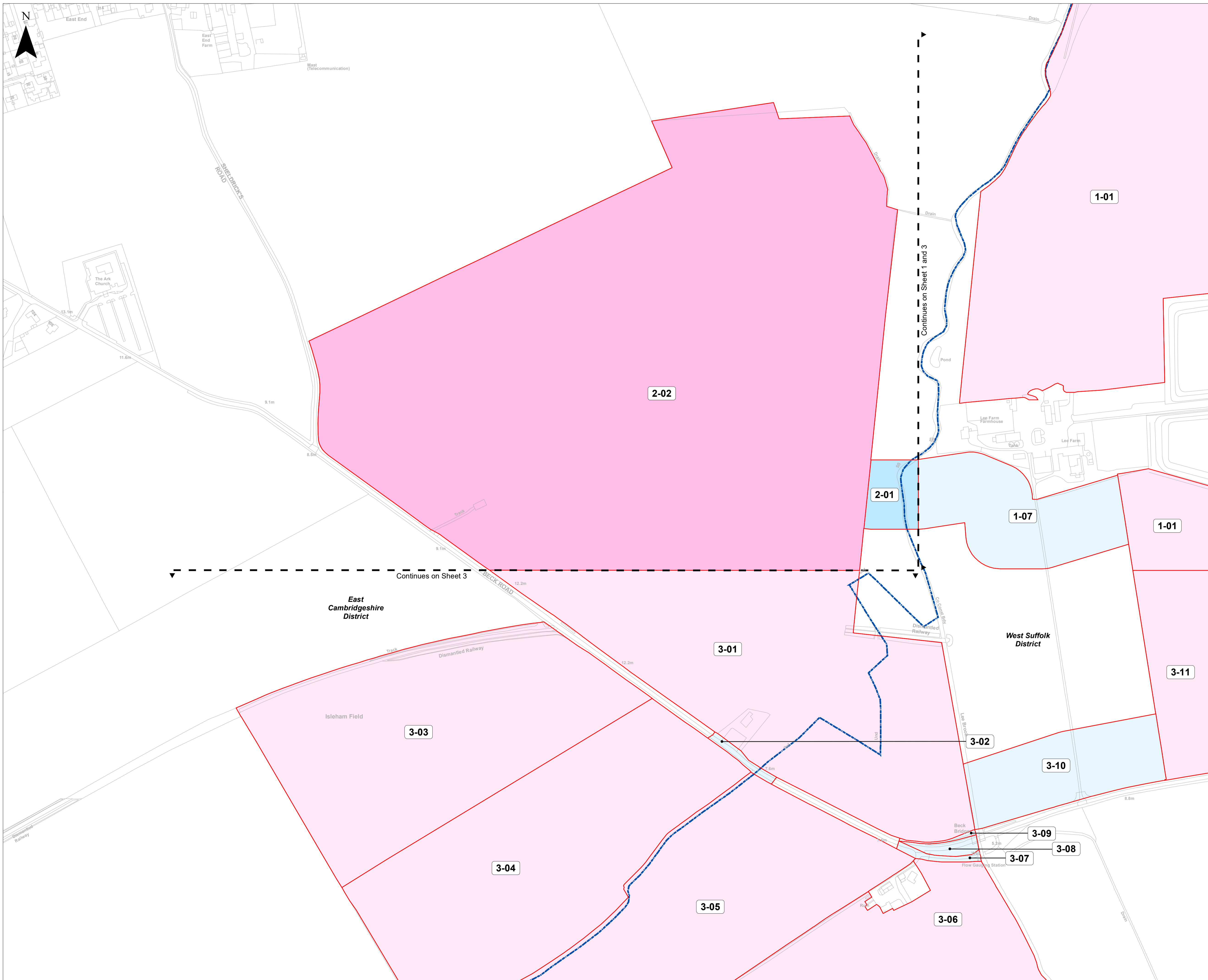


PROJECT: Sunnica Energy Farm Development Consent Order (DCO)

TITLE: Application Document Reference [EN010106/APP/2.1]  
Land and Crown Land Plans  
Sheet 1 of 24

SCALE @ A1: 1:2,500	CHECKED: SA	APPROVED: VB
PROJECT No: 70050915	DESIGNED: NM	DRAWN: LH
		DATE: 13/12/2022

DRAWING No: 70050915-221018-WSP-PLN-DCO-001-LH-0	REV: 04
--	---------

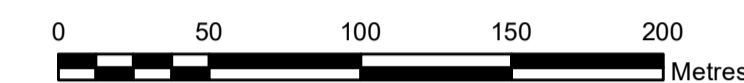


**The Sunnica Energy Farm Order**

**Land Plans**

**Sheet 2 of 24**

- Key**
- Order limits – the area within which the authorised development may be carried out
  - Order land – freehold and leasehold to be compulsorily acquired and in relation to which it is proposed to extinguish easements, servitudes and other private rights. Land to be possessed temporarily and, during any period of temporary possession the exercise of easements, servitudes and other private rights, are to be suspended.
  - Order land – new rights to be compulsorily acquired and restrictive covenants to be imposed and land in relation to which existing easements, servitudes and other private rights the exercise of which is inconsistent with the rights and restrictions acquired pursuant to the Order are to be extinguished. Land to be possessed temporarily and, during any period of temporary possession the exercise of easements, servitudes and other private rights, are to be suspended.
- Local Authority Boundary



**Notes**

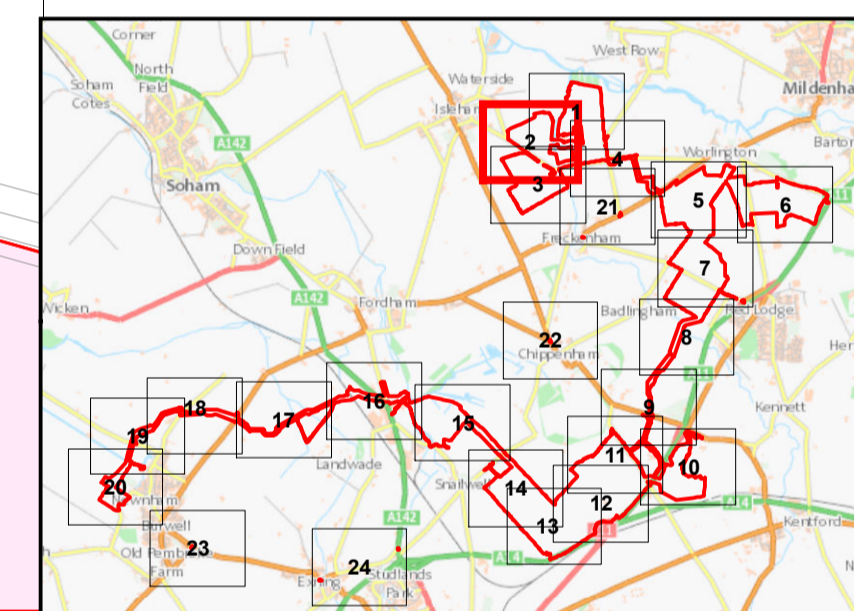
1. All dimensions are in metres unless stated otherwise
2. These Land Plans should be read in conjunction with other plans and documents in the Development Consent Order. In particular the Book of Reference (Application Document Reference: EN010106/APP/4.3) and the Statement of Reasons (Application Document Reference: EN010106/APP/4.1).

© Crown copyright and database rights 2020. Ordnance Survey 0100031673.

© Crown copyright material is reproduced with the permission of Land Registry under delegated authority from the controller of HMSO.

This material may not be copied, distributed, sold or published without the formal permission of Land Registry.

May contain public sector information licensed under the Open Government Licence v3.0.



Infrastructure Planning (Applications: Prescribed Forms and Procedure) Regulations 2009 - Regulation 5(2)(i) and 5(2)(n)

Ver	Date	Description of Change
04	DEC 2022	SUBMISSION FOR DEADLINE 4

DRAWING STATUS: SUBMISSION FOR DEADLINE 4

WSP House, 70 Chancery Lane, London WC2A 1AF, UK  
T +44 (0)20 7314 5000  
wsp.com

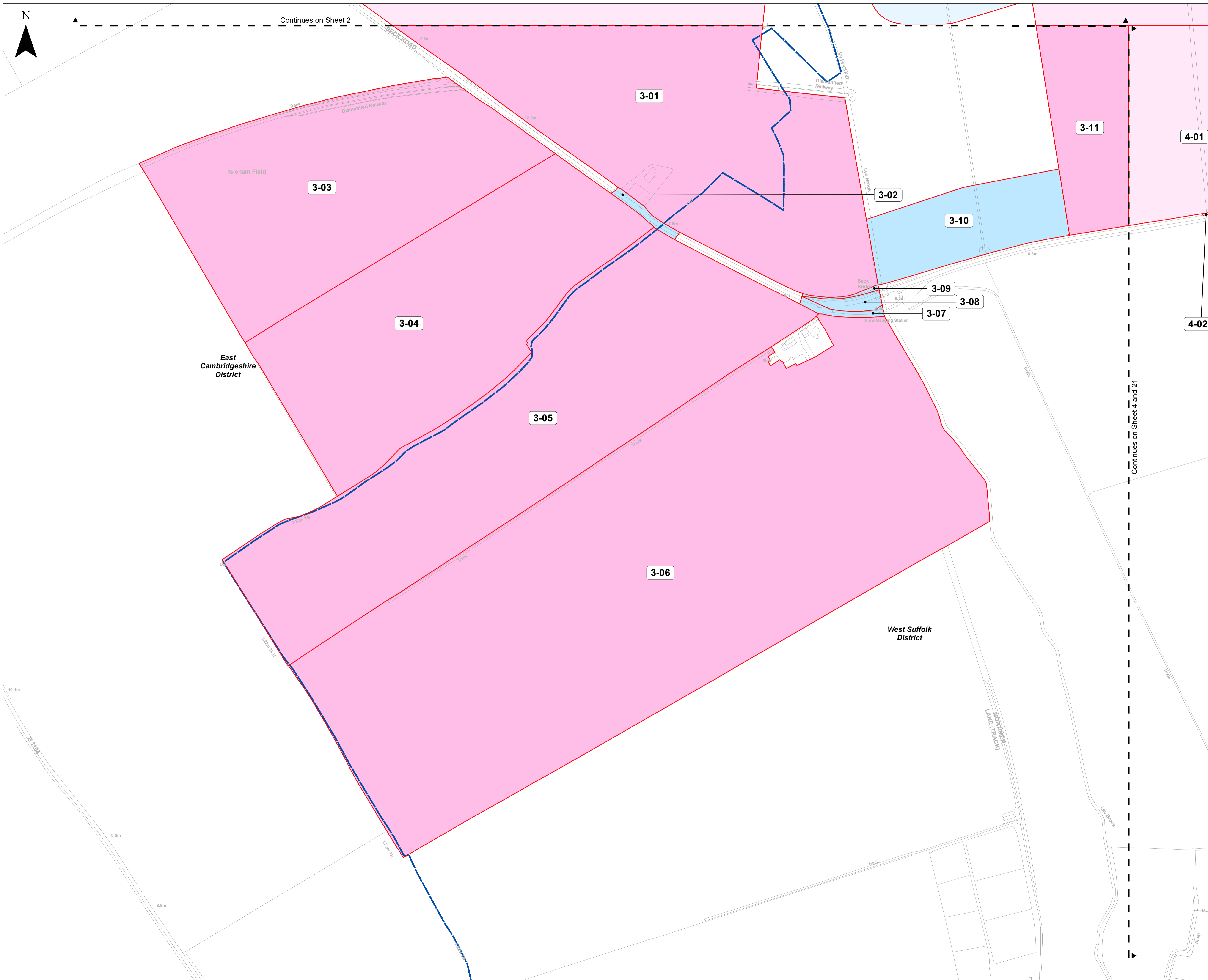
CLIENT:

PROJECT: Sunnica Energy Farm Development Consent Order (DCO)

TITLE: Application Document Reference [EN010106/APP/2.1]  
Land and Crown Land Plans  
Sheet 2 of 24

SCALE @ A1: 1:2,500	CHECKED: SA	APPROVED: VB
PROJECT No: 70050915	DESIGNED: NM	DRAWN: LH
		DATE: 13/12/2022

DRAWING No: 70050915-221018-WSP-PLN-DCO-001-LH-0	REV: 04
---	------------



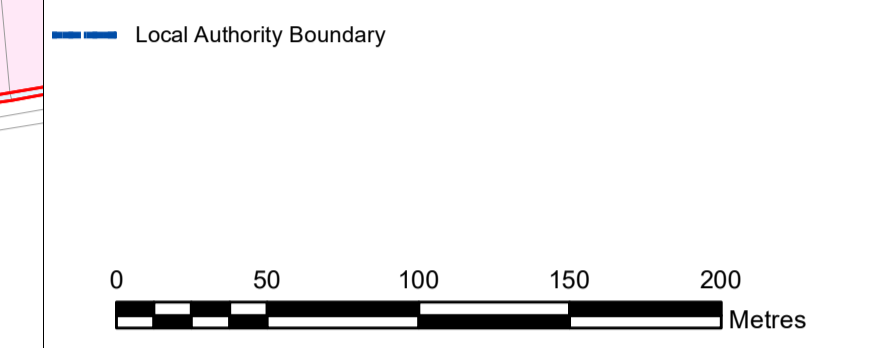
**The Sunnica Energy Farm Order**

**Land Plans**

**Sheet 3 of 24**

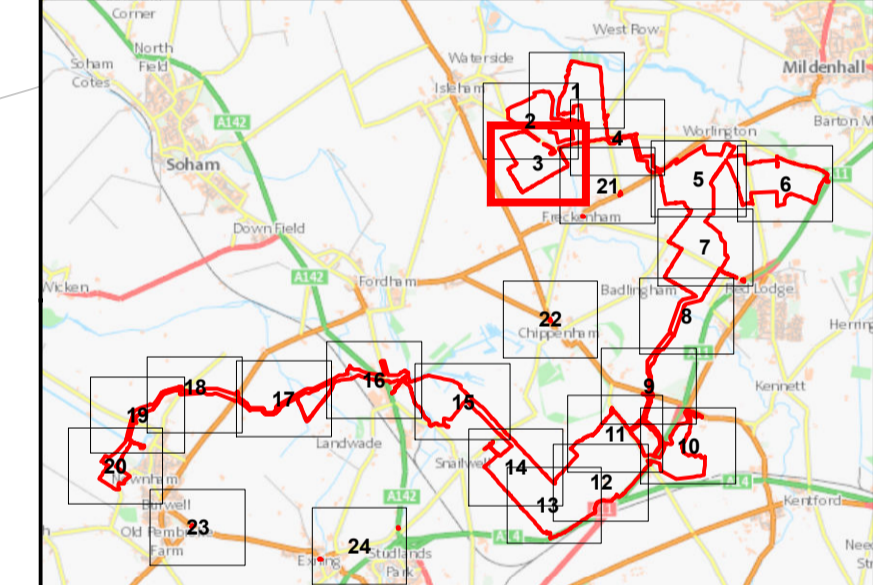
**Key**

- Order limits – the area within which the authorised development may be carried out
- Order land – freehold and leasehold to be compulsorily acquired and in relation to which it is proposed to extinguish easements, servitudes and other private rights. Land to be possessed temporarily and, during any period of temporary possession the exercise of easements, servitudes and other private rights, are to be suspended.
- Order land – new rights to be compulsorily acquired and restrictive covenants to be imposed and land in relation to which existing easements, servitudes and other private rights the exercise of which is inconsistent with the rights and restrictions acquired pursuant to the Order are to be extinguished. Land to be possessed temporarily and, during any period of temporary possession the exercise of easements, servitudes and other private rights, are to be suspended.



**Notes**

1. All dimensions are in metres unless stated otherwise
  2. These Land Plans should be read in conjunction with other plans and documents in the Development Consent Order. In particular the Book of Reference (Application Document Reference: EN010106/APP/4.3) and the Statement of Reasons (Application Document Reference: EN010106/APP/4.1).
- © Crown copyright and database rights 2020. Ordnance Survey 0100031673.
- © Crown copyright material is reproduced with the permission of Land Registry under delegated authority from the controller of HMSO.
- This material may not be copied, distributed, sold or published without the formal permission of Land Registry.
- May contain public sector information licensed under the Open Government Licence v3.0.



Infrastructure Planning (Applications: Prescribed Forms and Procedure) Regulations 2009 - Regulation 5(2)(i) and 5(2)(n)

Ver	Date	Description Of Change
04	DEC 2022	SUBMISSION FOR DEADLINE 4

DRAWING STATUS: SUBMISSION FOR DEADLINE 4

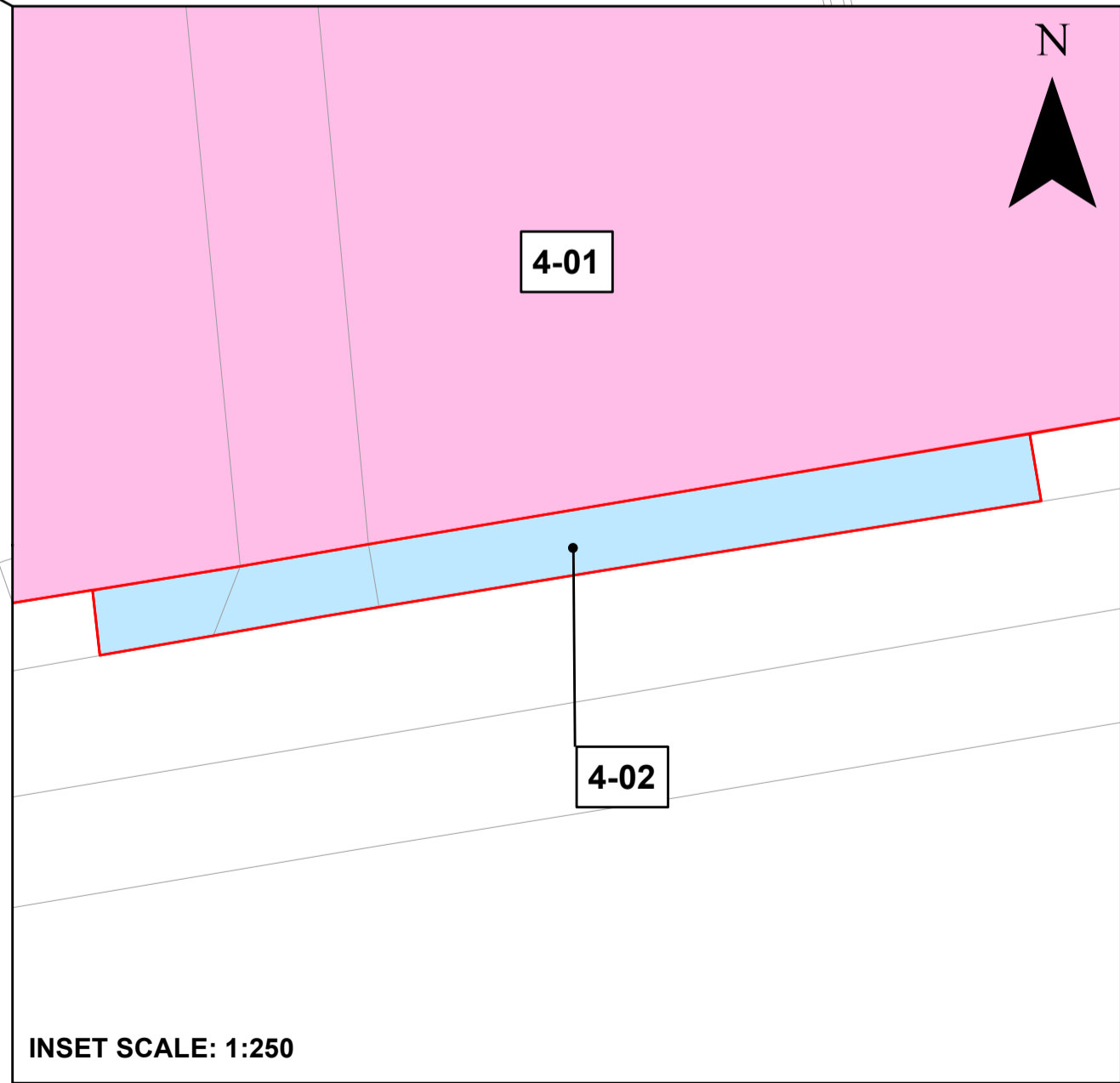
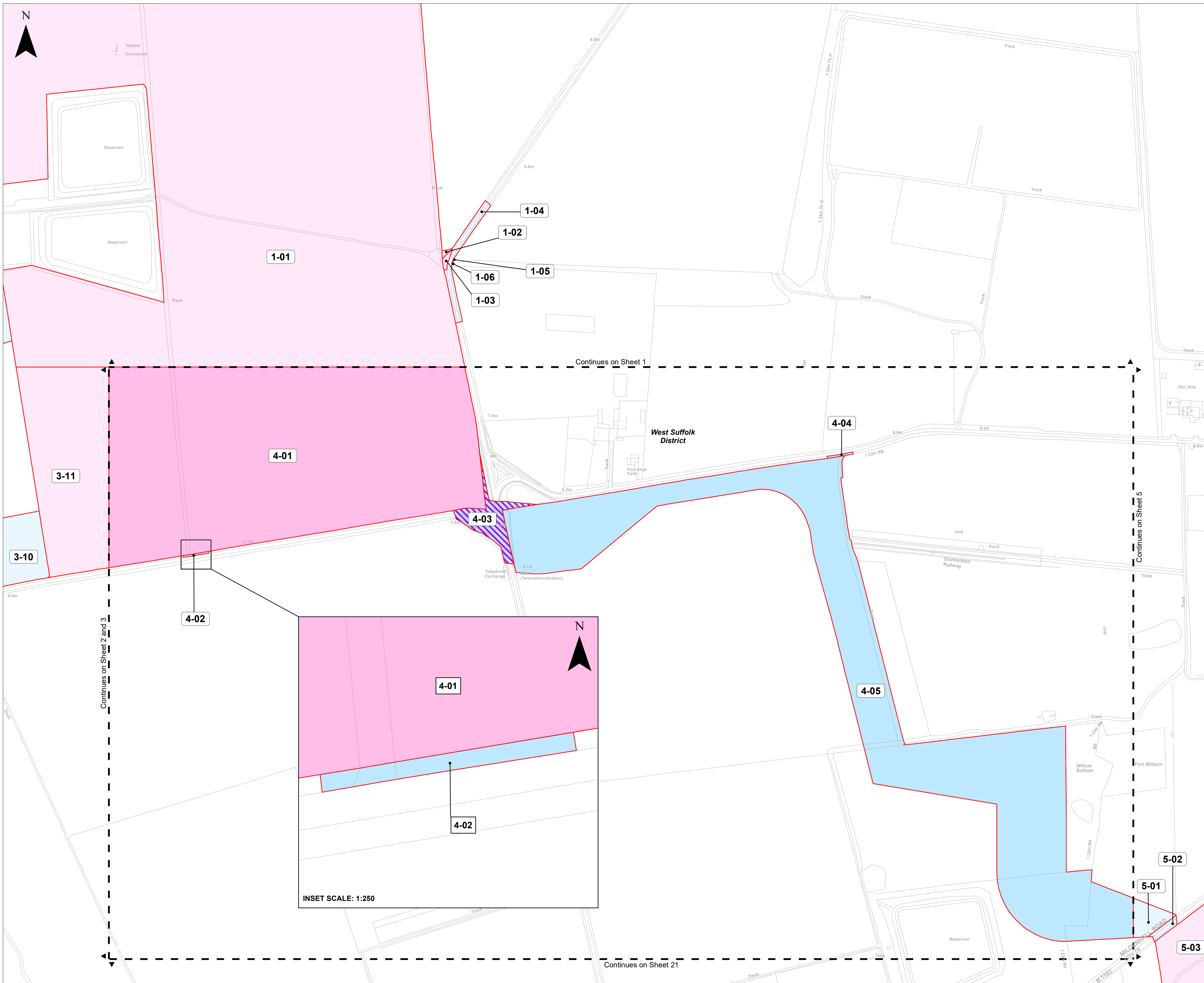
WSP House, 70 Chancery Lane, London WC2A 1AF, UK  
T +44 (0)20 7314 5000  
wsp.com

CLIENT:

PROJECT: Sunnica Energy Farm Development Consent Order (DCO)

TITLE: Application Document Reference [EN010106/APP/2.1]  
Land and Crown Land Plans  
Sheet 3 of 24

SCALE @ A1: 1:2,500	CHECKED: SA	APPROVED: VB
PROJECT No: 70050915	DESIGNED: NM	DATE: 13/12/2022
DRAWING No: 70050915-221018-WSP-PLN-DCO-001-LH-0	REV: 04	



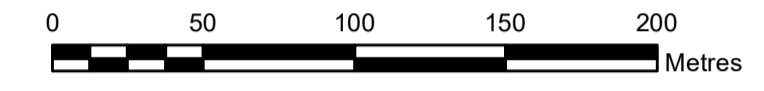
**The Sunnica Energy Farm Order**

**Land Plans**

**Sheet 4 of 24**

**Key**

- Order limits – the area within which the authorised development may be carried out
- Order land – freehold and leasehold to be compulsorily acquired and in relation to which it is proposed to extinguish easements, servitudes and other private rights. Land to be possessed temporarily and, during any period of temporary possession the exercise of easements, servitudes and other private rights, are to be suspended.
- Order land – new rights to be compulsorily acquired and restrictive covenants to be imposed and land in relation to which existing easements, servitudes and other private rights the exercise of which is inconsistent with the rights and restrictions acquired pursuant to the Order are to be extinguished. Land to be possessed temporarily and, during any period of temporary possession the exercise of easements, servitudes and other private rights, are to be suspended.
- Crown Land
- Local Authority Boundary



**Notes**

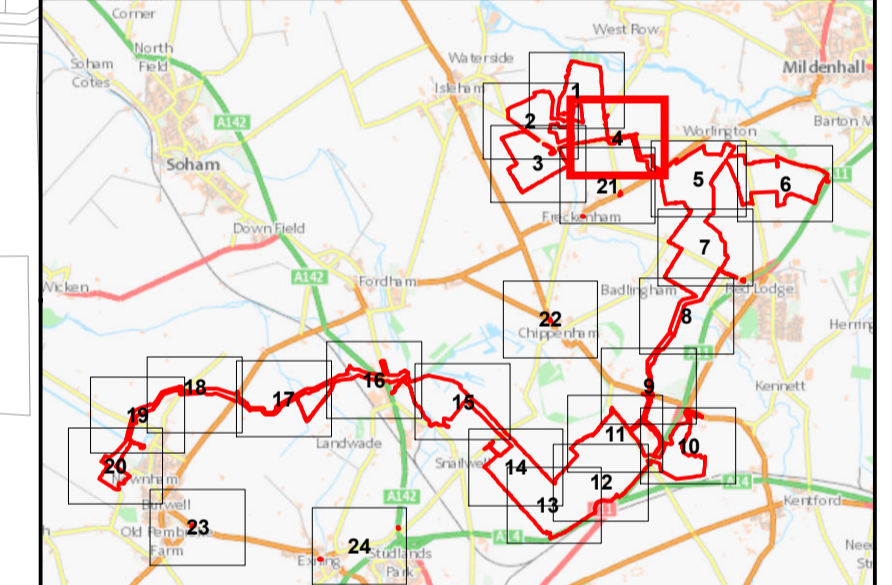
1. All dimensions are in metres unless stated otherwise
2. These Land Plans should be read in conjunction with other plans and documents in the Development Consent Order. In particular the Book of Reference (Application Document Reference: EN010106/APP/4.3) and the Statement of Reasons (Application Document Reference: EN010106/APP/4.1).

© Crown copyright and database rights 2020. Ordnance Survey 0100031673.

© Crown copyright material is reproduced with the permission of Land Registry under delegated authority from the controller of HMSO.

This material may not be copied, distributed, sold or published without the formal permission of Land Registry.

May contain public sector information licensed under the Open Government Licence v3.0.



Infrastructure Planning (Applications: Prescribed Forms and Procedure) Regulations 2009 - Regulation 5(2)(i) and 5(2)(n)

Ver	Date	Description Of Change
04	DEC 2022	SUBMISSION FOR DEADLINE 4

DRAWING STATUS: SUBMISSION FOR DEADLINE 4

WSP House, 70 Chancery Lane, London WC2A 1AF, UK  
T +44 (0)20 7314 5000  
wsp.com

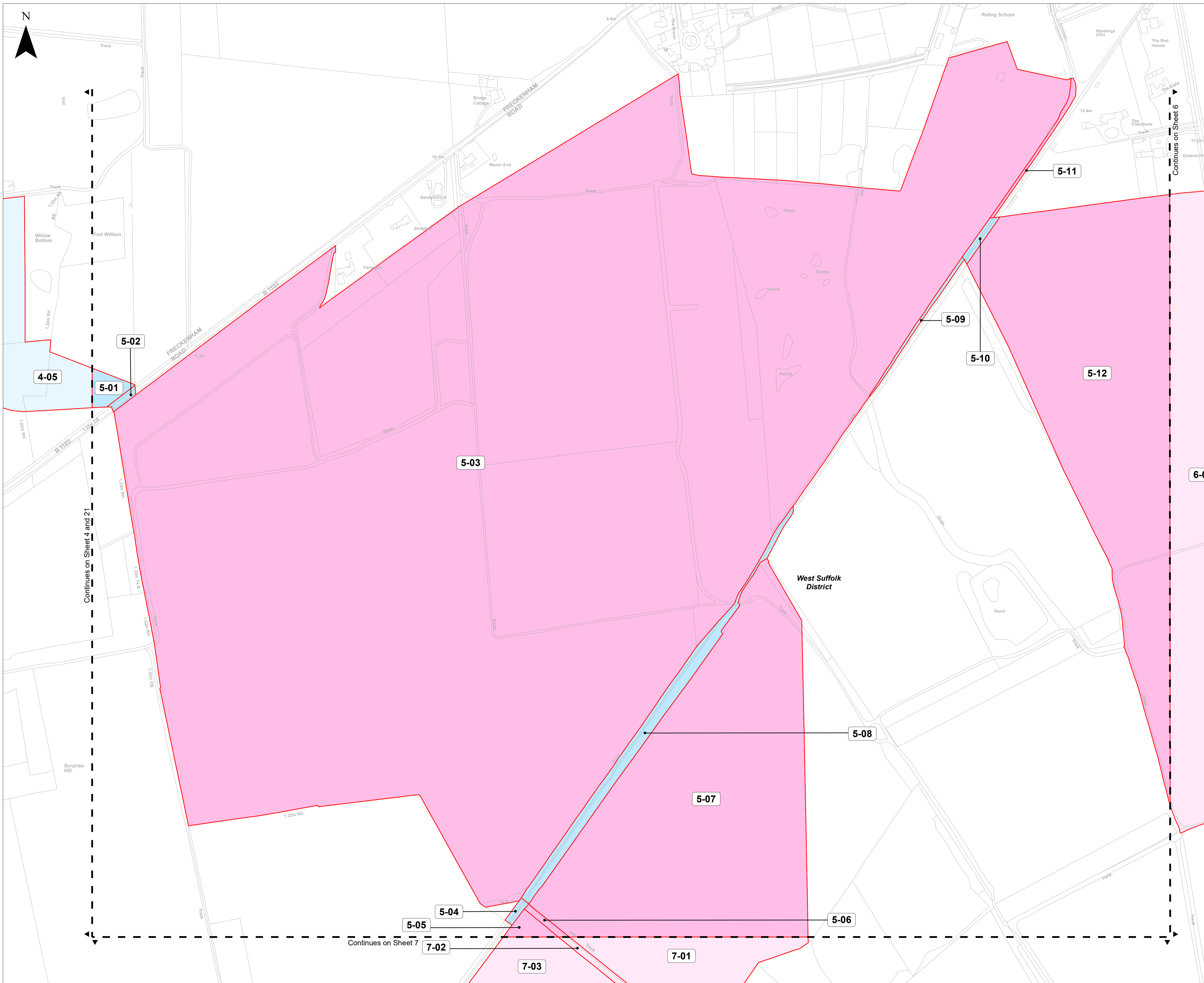
CLIENT:

PROJECT: Sunnica Energy Farm Development Consent Order (DCO)

TITLE: Application Document Reference [EN010106/APP/2.1]  
Land and Crown Land Plans  
Sheet 4 of 24

SCALE @ A1:	CHECKED:	APPROVED:	
1:2,500	SA	VB	
PROJECT No:	DESIGNED:	DRAWN:	DATE:
70050915	NM	LH	13/12/2022

DRAWING No:	REV:
70050915-221018-WSP-PLN-DCO-001-LH-0	04

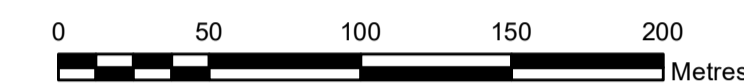


**The Sunnica Energy Farm Order**

**Land Plans**

**Sheet 5 of 24**

- Key**
- Order limits – the area within which the authorised development may be carried out
  - Order land – freehold and leasehold to be compulsorily acquired and in relation to which it is proposed to extinguish easements, servitudes and other private rights. Land to be possessed temporarily and, during any period of temporary possession the exercise of easements, servitudes and other private rights, are to be suspended.
  - Order land – new rights to be compulsorily acquired and restrictive covenants to be imposed and land in relation to which existing easements, servitudes and other private rights the exercise of which is inconsistent with the rights and restrictions acquired pursuant to the Order are to be extinguished. Land to be possessed temporarily and, during any period of temporary possession the exercise of easements, servitudes and other private rights, are to be suspended.
- Local Authority Boundary



**Notes**

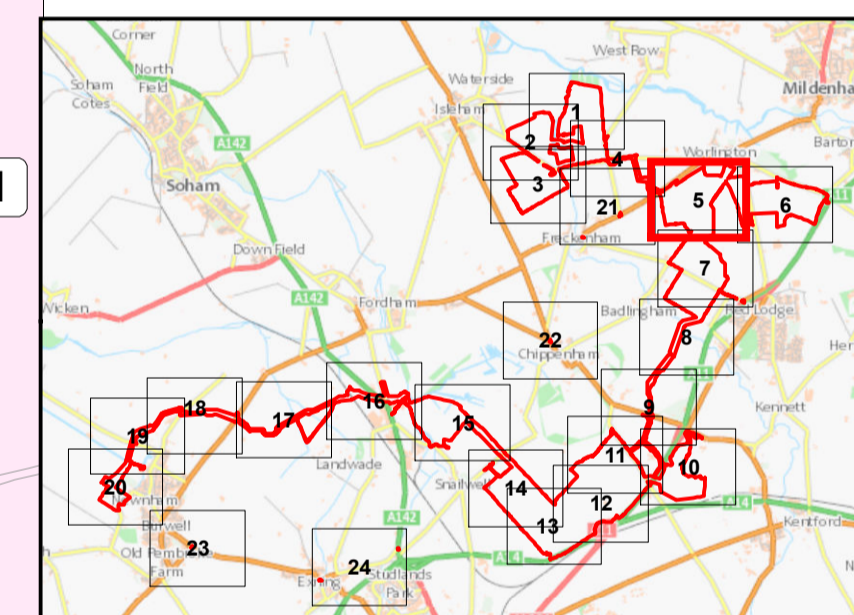
1. All dimensions are in metres unless stated otherwise
2. These Land Plans should be read in conjunction with other plans and documents in the Development Consent Order. In particular the Book of Reference (Application Document Reference: EN010106/APP/4.3) and the Statement of Reasons (Application Document Reference: EN010106/APP/4.1).

© Crown copyright and database rights 2020. Ordnance Survey 0100031673.

© Crown copyright material is reproduced with the permission of Land Registry under delegated authority from the controller of HMSO.

This material may not be copied, distributed, sold or published without the formal permission of Land Registry.

May contain public sector information licensed under the Open Government Licence v3.0.



Infrastructure Planning (Applications: Prescribed Forms and Procedure) Regulations 2009 - Regulation 5(2)(i) and 5(2)(n)

Ver	Date	Description of Change
04	DEC 2022	SUBMISSION FOR DEADLINE 4

DRAWING STATUS: SUBMISSION FOR DEADLINE 4

**wsp**

WSP House, 70 Chancery Lane, London WC2A 1AF, UK  
T +44 (0)20 7314 5000  
wsp.com

**sunnica**  
energy farm

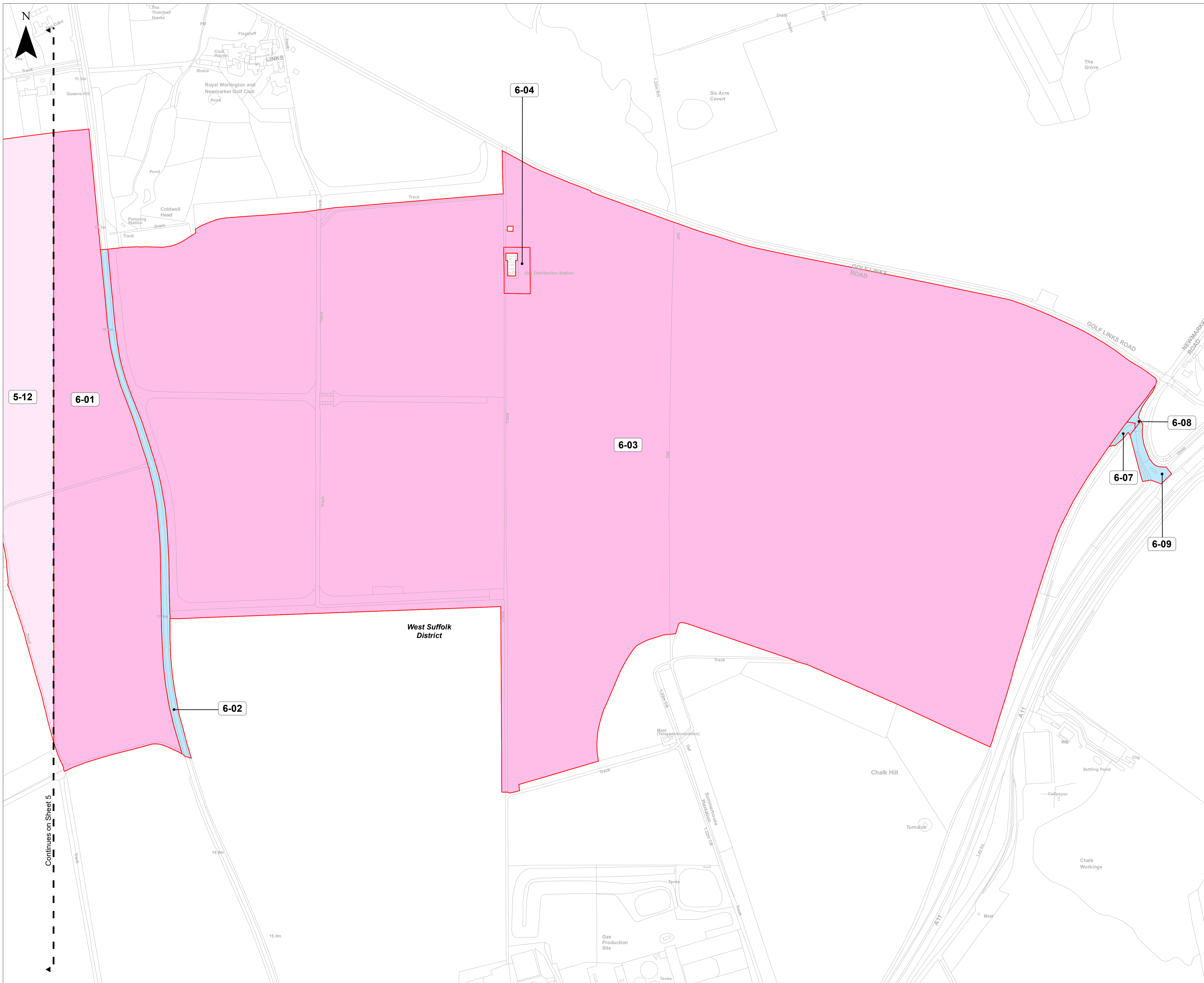
PROJECT: Sunnica Energy Farm Development Consent Order (DCO)

TITLE: Application Document Reference [EN010106/APP/2.1]  
Land and Crown Land Plans  
Sheet 5 of 24

SCALE @ A1: 1:2,500	CHECKED: SA	APPROVED: VB
PROJECT No: 70050915	DESIGNED: NM	DRAWN: LH
		DATE: 13/12/2022

DRAWING No: 70050915-221018-WSP-PLN-DCO-001-LH-0	REV: 04
--	---------





**The Sunnica Energy Farm Order**

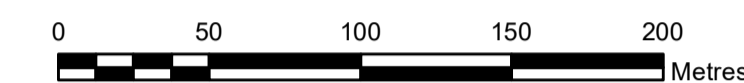
**Land Plans**

**Sheet 6 of 24**

**Key**

- Order limits – the area within which the authorised development may be carried out
- Order land – freehold and leasehold to be compulsorily acquired and in relation to which it is proposed to extinguish easements, servitudes and other private rights. Land to be possessed temporarily and, during any period of temporary possession the exercise of easements, servitudes and other private rights, are to be suspended.
- Order land – new rights to be compulsorily acquired and restrictive covenants to be imposed and land in relation to which existing easements, servitudes and other private rights the exercise of which is inconsistent with the rights and restrictions acquired pursuant to the Order are to be extinguished. Land to be possessed temporarily and, during any period of temporary possession the exercise of easements, servitudes and other private rights, are to be suspended.

— Local Authority Boundary



**Notes**

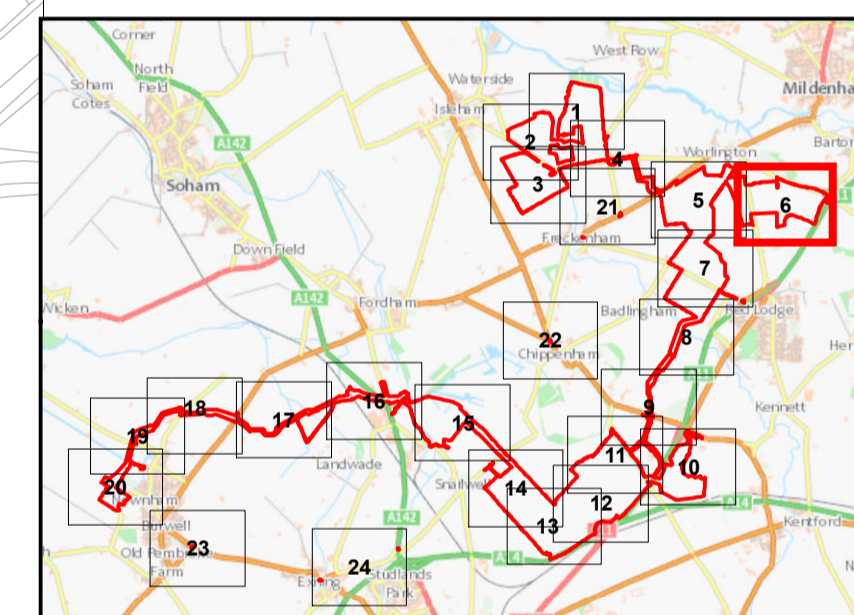
1. All dimensions are in metres unless stated otherwise
2. These Land Plans should be read in conjunction with other plans and documents in the Development Consent Order. In particular the Book of Reference (Application Document Reference: EN010106/APP/4.3) and the Statement of Reasons (Application Document Reference: EN010106/APP/4.1).

© Crown copyright and database rights 2020. Ordnance Survey 0100031673.

© Crown copyright material is reproduced with the permission of Land Registry under delegated authority from the controller of HMSO.

This material may not be copied, distributed, sold or published without the formal permission of Land Registry.

May contain public sector information licensed under the Open Government Licence v3.0.



Infrastructure Planning (Applications: Prescribed Forms and Procedure) Regulations 2009 - Regulation 5(2)(l) and 5(2)(n)

Ver	Date	Description Of Change
04	DEC 2022	SUBMISSION FOR DEADLINE 4

DRAWING STATUS: SUBMISSION FOR DEADLINE 4

**wsp**

WSP House, 70 Chancery Lane, London WC2A 1AF, UK  
T +44 (0)20 7314 5000  
wsp.com

CLIENT:

**sunnica**  
energy farm

PROJECT:

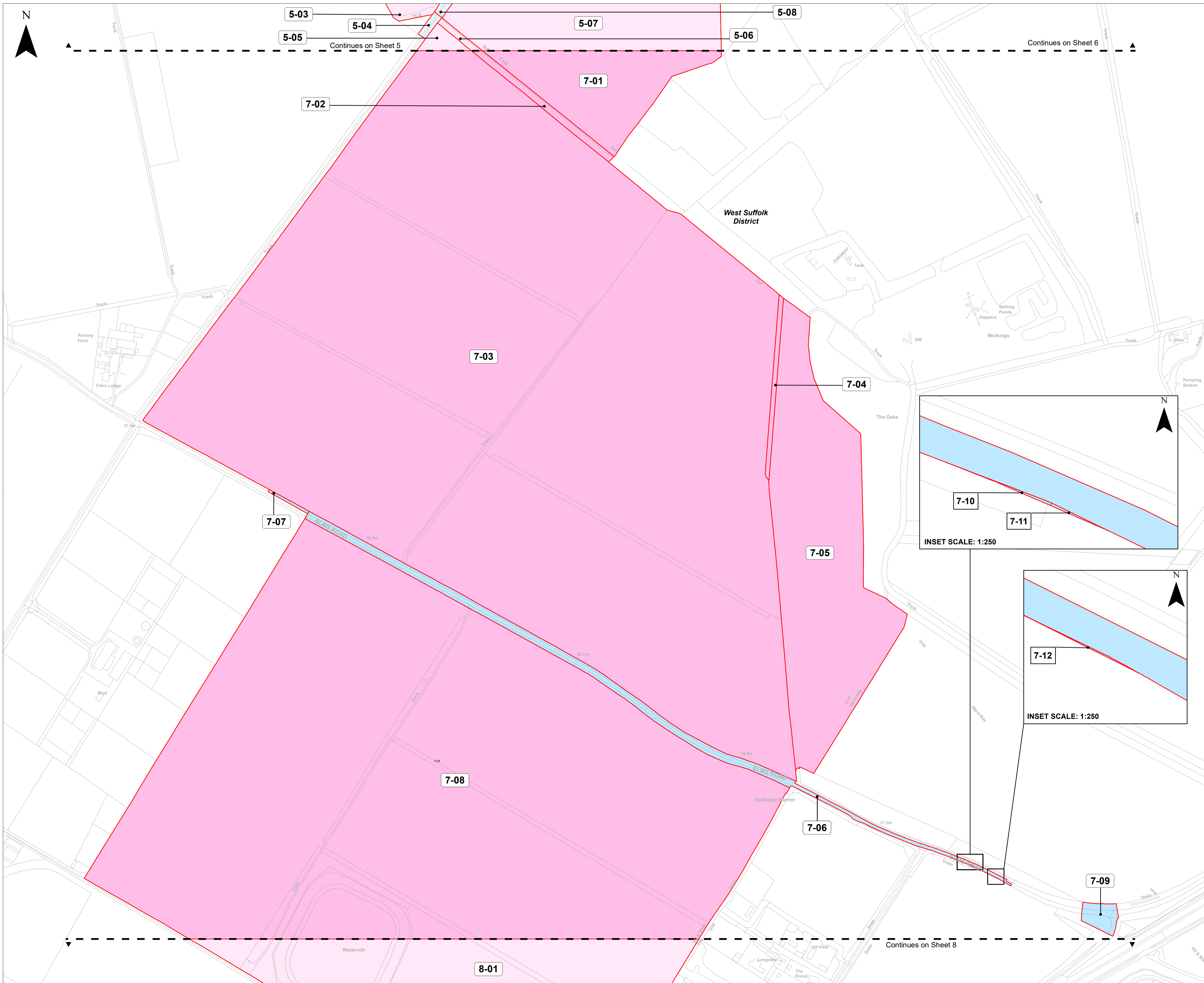
Sunnica Energy Farm  
Development Consent Order (DCO)

TITLE:

Application Document Reference [EN010106/APP/2.1]  
Land and Crown Land Plans  
Sheet 6 of 24

SCALE @ A1:	CHECKED:	APPROVED:
1:2,500	SA	VB
PROJECT No:	DESIGNED:	DRAWN:
70050915	NM	LH
		DATE:
		13/12/2022

DRAWING No:	REV:
70050915-221018-WSP-PLN-DCO-001-LH-0	04



**The Sunnica Energy Farm Order**

**Land Plans**

**Sheet 7 of 24**

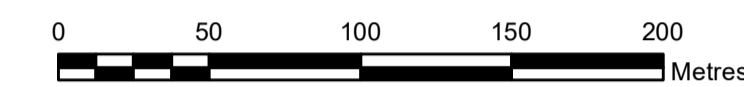
**Key**

Order limits – the area within which the authorised development may be carried out

Order land – freehold and leasehold to be compulsorily acquired and in relation to which it is proposed to extinguish easements, servitudes and other private rights. Land to be possessed temporarily and, during any period of temporary possession the exercise of easements, servitudes and other private rights, are to be suspended.

Order land – new rights to be compulsorily acquired and restrictive covenants to be imposed and land in relation to which existing easements, servitudes and other private rights the exercise of which is inconsistent with the rights and restrictions acquired pursuant to the Order are to be extinguished. Land to be possessed temporarily and, during any period of temporary possession the exercise of easements, servitudes and other private rights, are to be suspended.

Local Authority Boundary



**Notes**

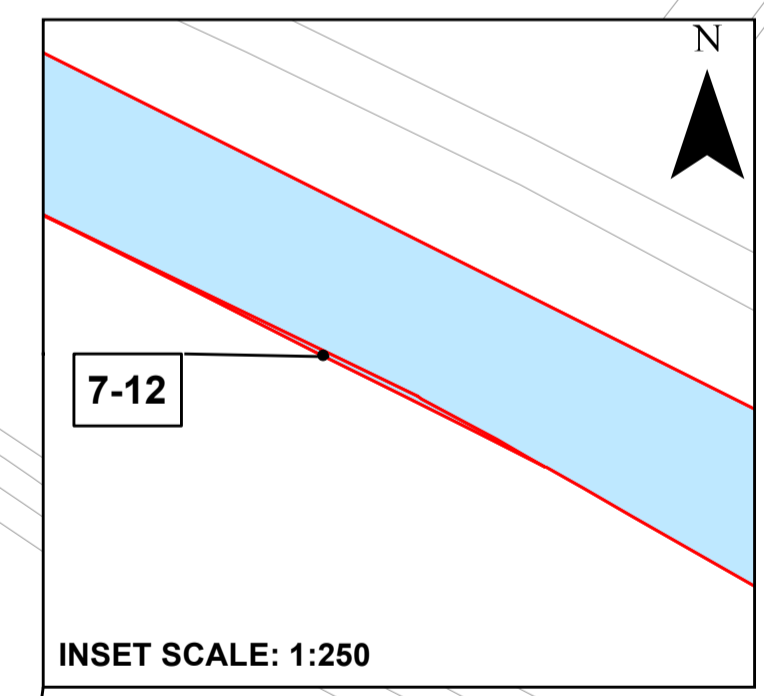
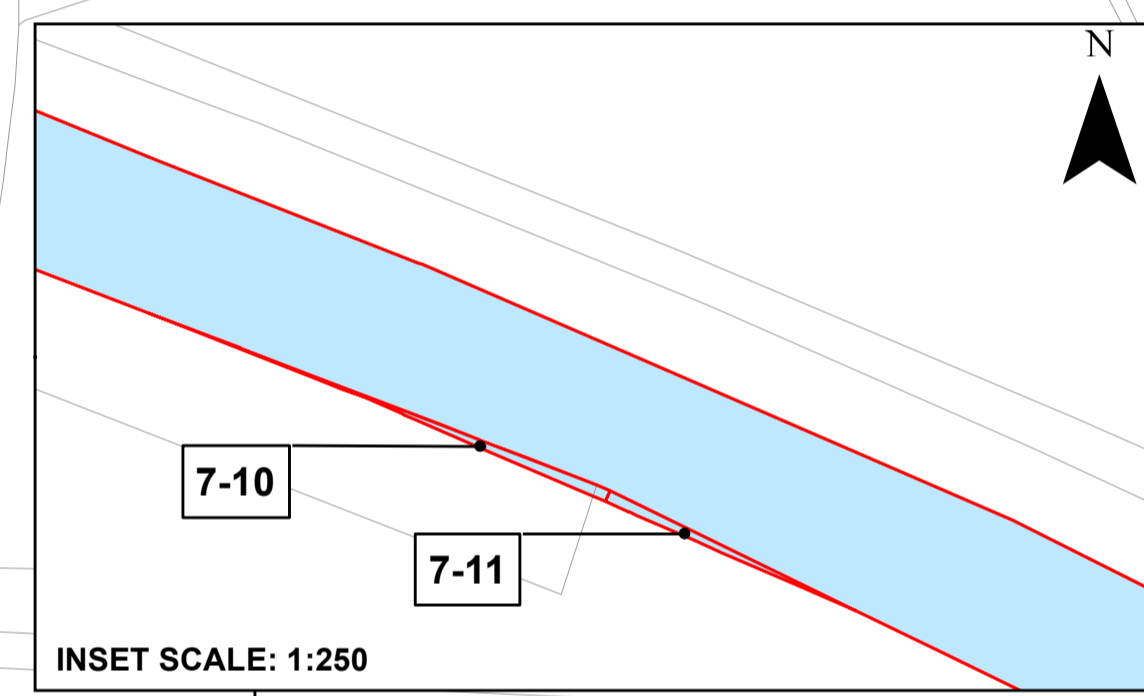
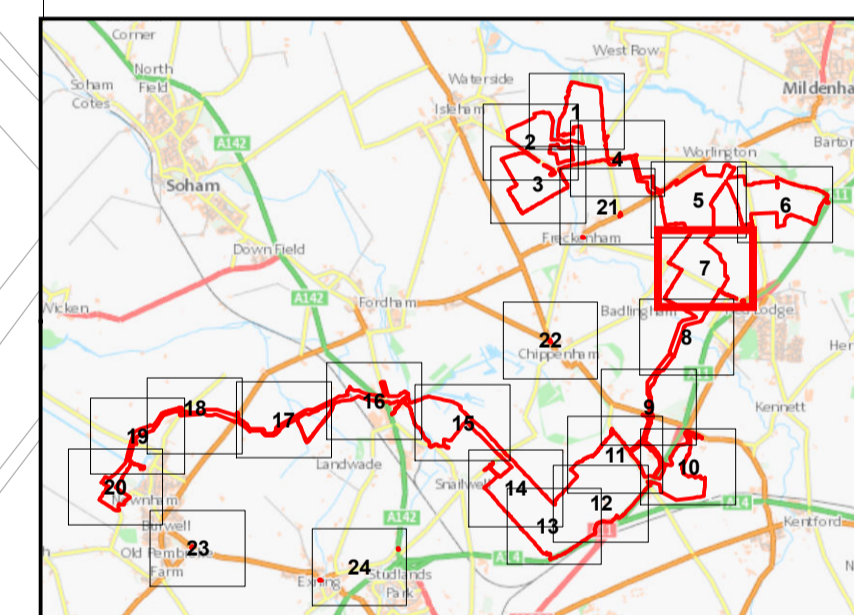
- All dimensions are in metres unless stated otherwise
- These Land Plans should be read in conjunction with other plans and documents in the Development Consent Order. In particular the Book of Reference (Application Document Reference: EN010106/APP/4.3) and the Statement of Reasons (Application Document Reference: EN010106/APP/4.1).

© Crown copyright and database rights 2020. Ordnance Survey 0100031673.

© Crown copyright material is reproduced with the permission of Land Registry under delegated authority from the controller of HMSO.

This material may not be copied, distributed, sold or published without the formal permission of Land Registry.

May contain public sector information licensed under the Open Government Licence v3.0.



Infrastructure Planning (Applications: Prescribed Forms and Procedure) Regulations 2009 - Regulation 5(2)(l) and 5(2)(n)

Ver	Date	Description Of Change
04	DEC 2022	SUBMISSION FOR DEADLINE 4

DRAWING STATUS: SUBMISSION FOR DEADLINE 4

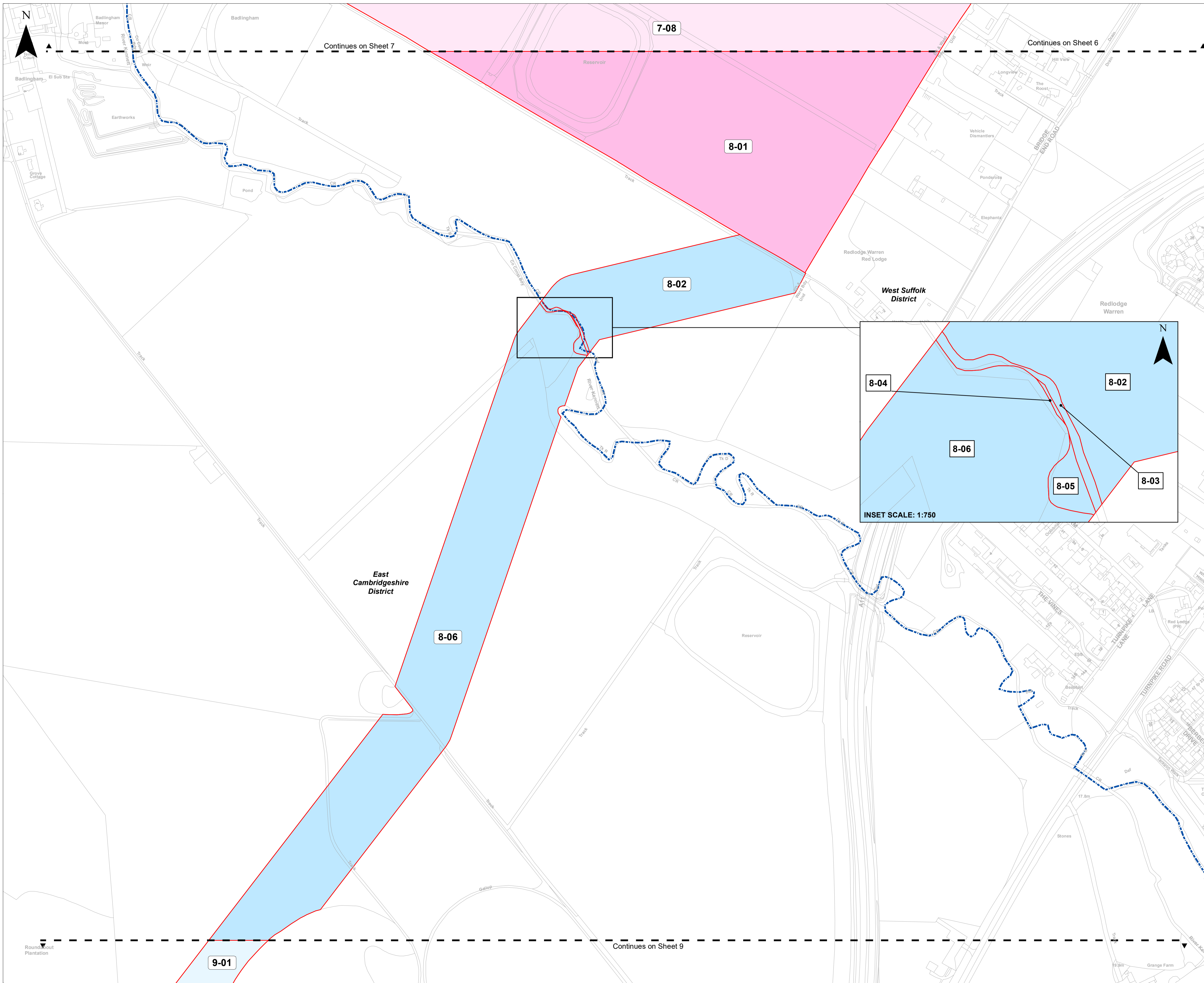
WSP House, 70 Chancery Lane, London WC2A 1AF, UK  
T +44 (0)20 7314 5000  
wsp.com

PROJECT: Sunnica Energy Farm Development Consent Order (DCO)

TITLE: Application Document Reference [EN010106/APP/2.1]  
Land and Crown Land Plans  
Sheet 7 of 24

SCALE @ A1: 1:2,500	CHECKED: SA	APPROVED: VB
PROJECT No: 70050915	DESIGNED: NM	DRAWN: LH
		DATE: 13/12/2022

DRAWING No: 70050915-221018-WSP-PLN-DCO-001-LH-0	REV: 04
--	---------



**The Sunnica Energy Farm Order**

**Land Plans**

Sheet 8 of 24

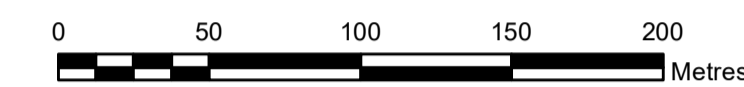
**Key**

Order limits – the area within which the authorised development may be carried out

Order land – freehold and leasehold to be compulsorily acquired and in relation to which it is proposed to extinguish easements, servitudes and other private rights. Land to be possessed temporarily and, during any period of temporary possession the exercise of easements, servitudes and other private rights, are to be suspended.

Order land – new rights to be compulsorily acquired and restrictive covenants to be imposed and land in relation to which existing easements, servitudes and other private rights the exercise of which is inconsistent with the rights and restrictions acquired pursuant to the Order are to be extinguished. Land to be possessed temporarily and, during any period of temporary possession the exercise of easements, servitudes and other private rights, are to be suspended.

Local Authority Boundary



**Notes**

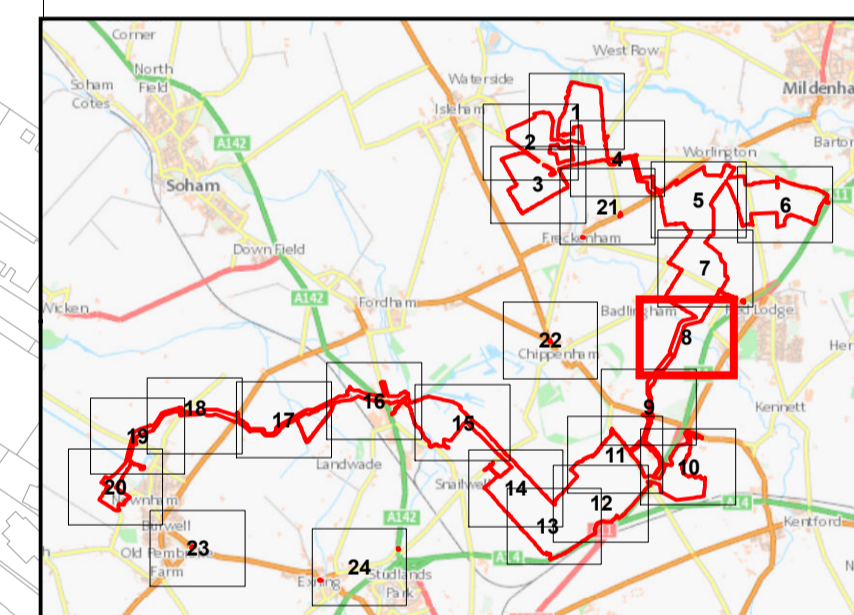
- All dimensions are in metres unless stated otherwise
- These Land Plans should be read in conjunction with other plans and documents in the Development Consent Order. In particular the Book of Reference (Application Document Reference: EN010106/APP/4.3) and the Statement of Reasons (Application Document Reference: EN010106/APP/4.1).

© Crown copyright and database rights 2020. Ordnance Survey 0100031673.

© Crown copyright material is reproduced with the permission of Land Registry under delegated authority from the controller of HMSO.

This material may not be copied, distributed, sold or published without the formal permission of Land Registry.

May contain public sector information licensed under the Open Government Licence v3.0.



Infrastructure Planning (Applications: Prescribed Forms and Procedure) Regulations 2009 - Regulation 5(2)(l) and 5(2)(n)

Ver	Date	Description Of Change
04	DEC 2022	SUBMISSION FOR DEADLINE 4

DRAWING STATUS: SUBMISSION FOR DEADLINE 4



WSP House, 70 Chancery Lane, London WC2A 1AF, UK  
T +44 (0)20 7314 5000  
wsp.com

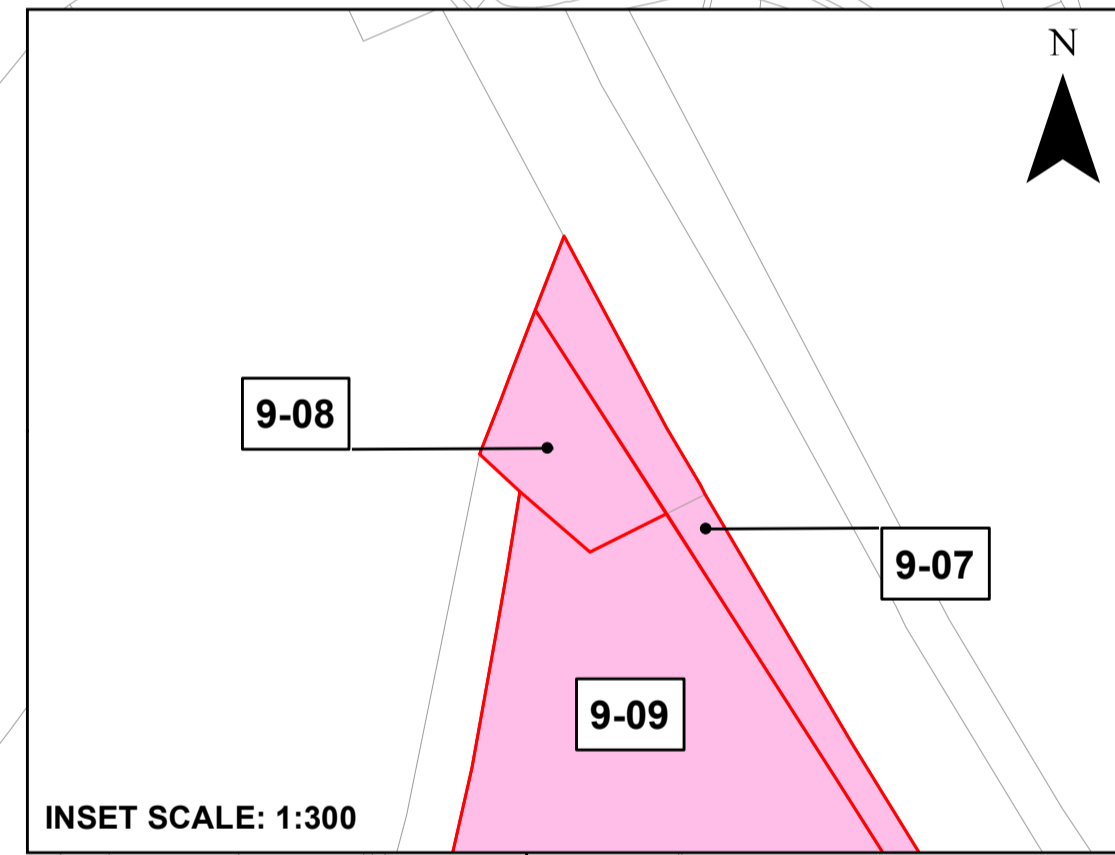
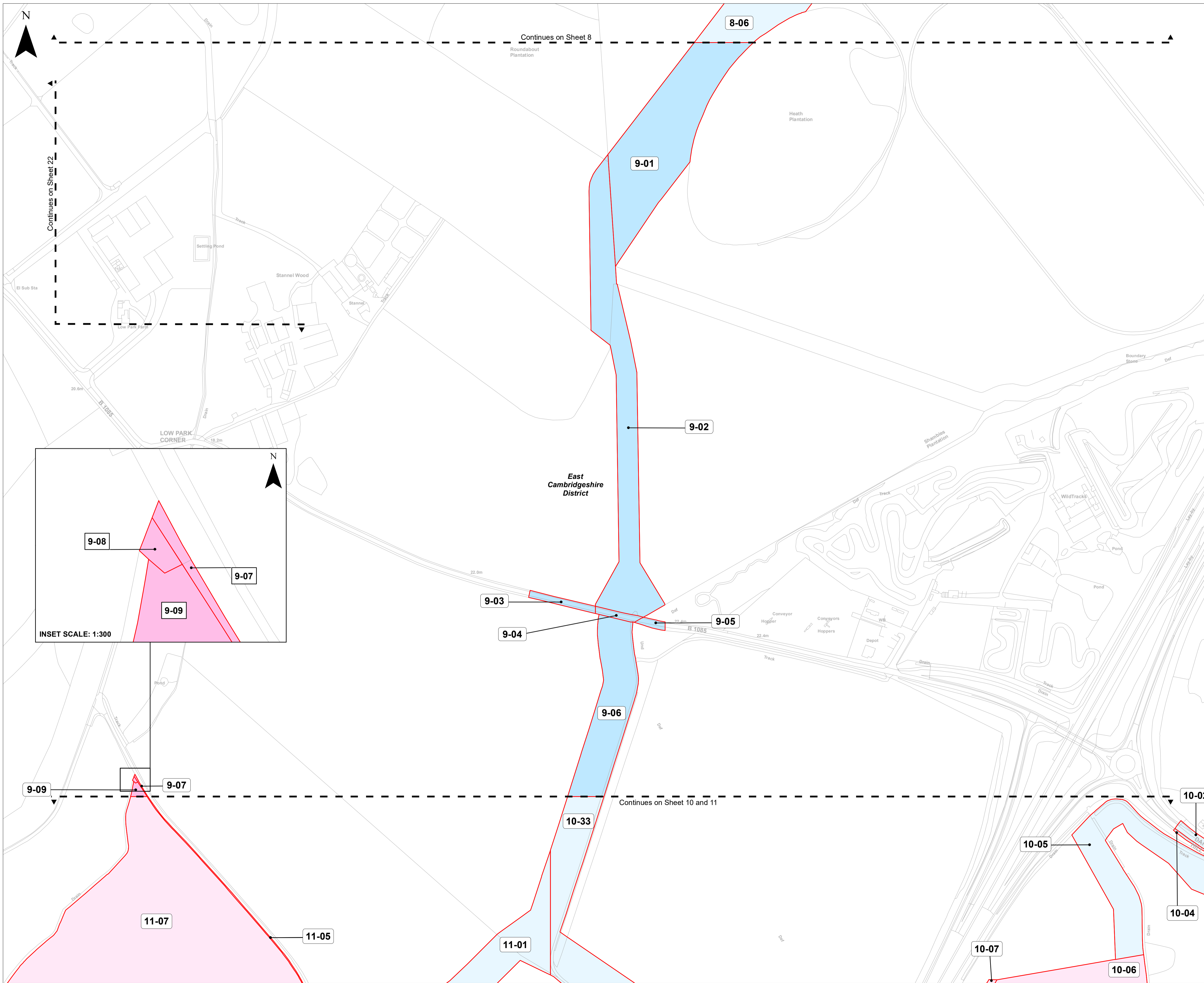


PROJECT: Sunnica Energy Farm Development Consent Order (DCO)

TITLE: Application Document Reference [EN010106/APP/2.1]  
Land and Crown Land Plans  
Sheet 8 of 24

SCALE @ A1:	CHECKED:	APPROVED:	
1:2,500	SA	VB	
PROJECT No:	DESIGNED:	DRAWN:	DATE:
70050915	NM	LH	13/12/2022

DRAWING No:	REV:
70050915-221018-WSP-PLN-DCO-001-LH-0	04



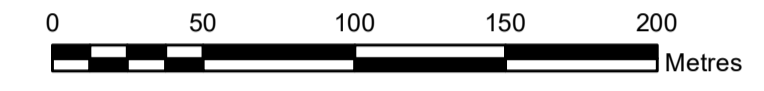
**The Sunnica Energy Farm Order**

**Land Plans**

**Sheet 9 of 24**

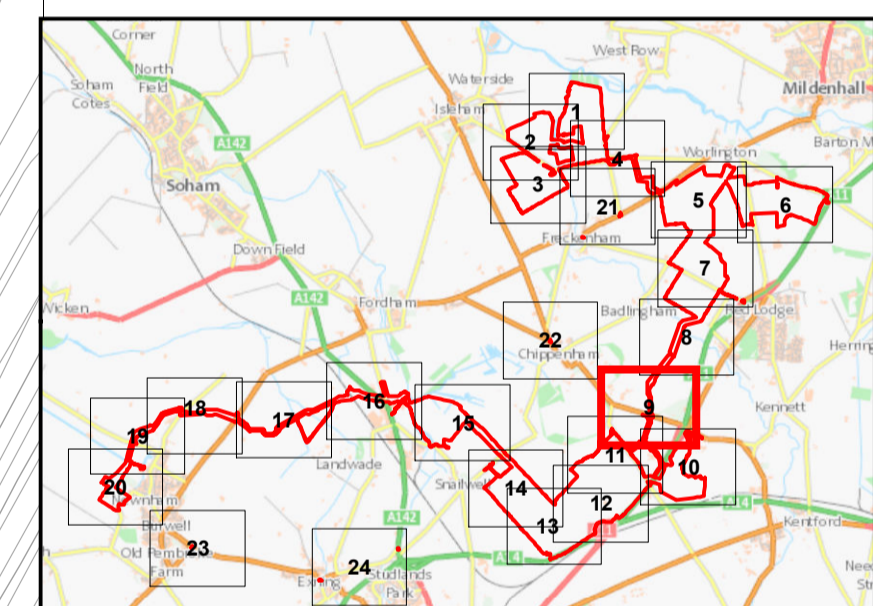
**Key**

- Order limits – the area within which the authorised development may be carried out
- Order land – freehold and leasehold to be compulsorily acquired and in relation to which it is proposed to extinguish easements, servitudes and other private rights. Land to be possessed temporarily and, during any period of temporary possession the exercise of easements, servitudes and other private rights, are to be suspended.
- Order land – new rights to be compulsorily acquired and restrictive covenants to be imposed and land in relation to which existing easements, servitudes and other private rights the exercise of which is inconsistent with the rights and restrictions acquired pursuant to the Order are to be extinguished. Land to be possessed temporarily and, during any period of temporary possession the exercise of easements, servitudes and other private rights, are to be suspended.
- Local Authority Boundary



**Notes**

1. All dimensions are in metres unless stated otherwise
  2. These Land Plans should be read in conjunction with other plans and documents in the Development Consent Order. In particular the Book of Reference (Application Document Reference: EN010106/APP/4.3) and the Statement of Reasons (Application Document Reference: EN010106/APP/4.1).
- © Crown copyright and database rights 2020. Ordnance Survey 0100031673.
- © Crown copyright material is reproduced with the permission of Land Registry under delegated authority from the controller of HMSO.
- This material may not be copied, distributed, sold or published without the formal permission of Land Registry.
- May contain public sector information licensed under the Open Government Licence v3.0.



Infrastructure Planning (Applications: Prescribed Forms and Procedure) Regulations 2009 - Regulation 5(2)(i) and 5(2)(n)

Ver	Date	Description Of Change
04	DEC 2022	SUBMISSION FOR DEADLINE 4

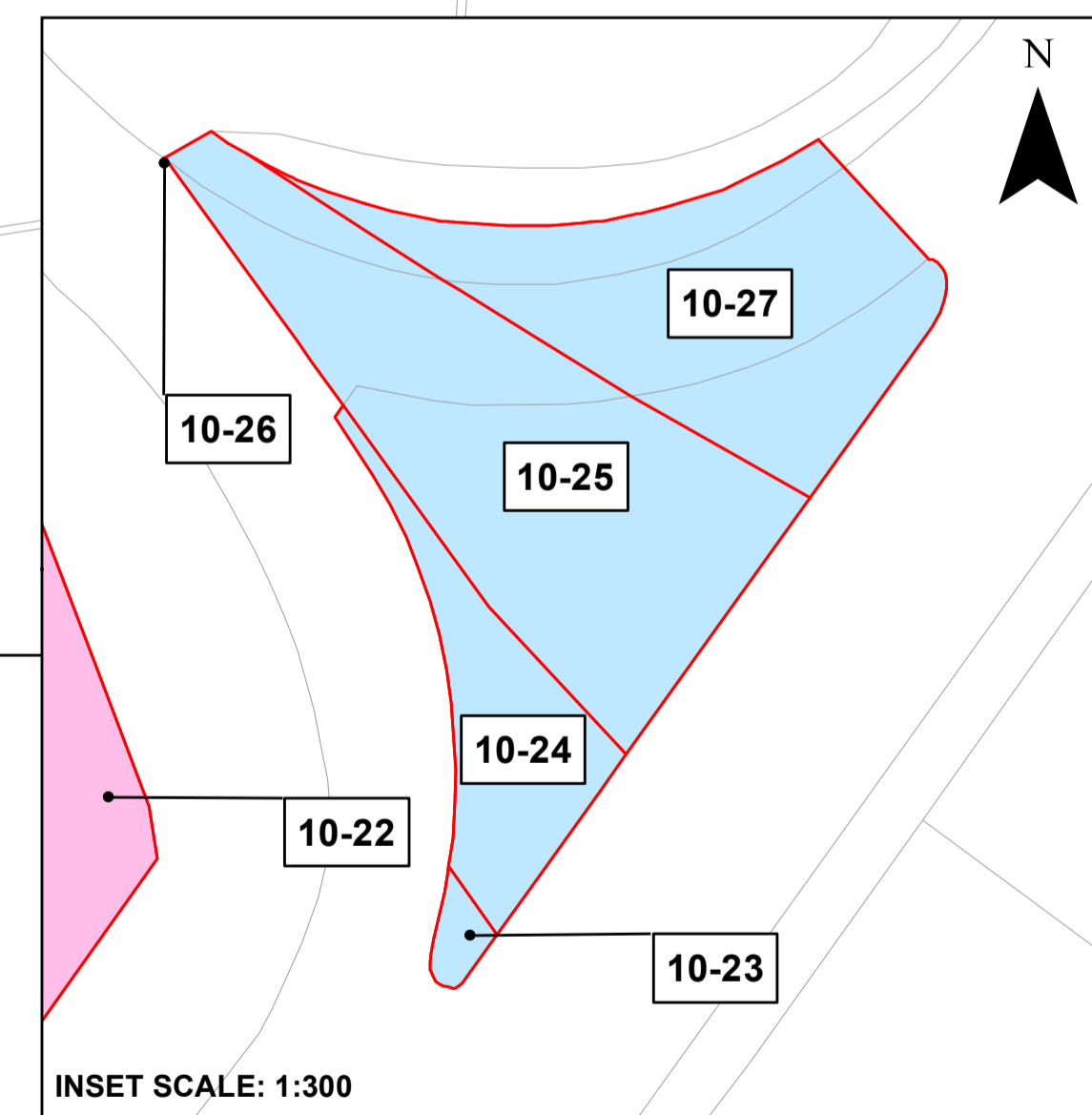
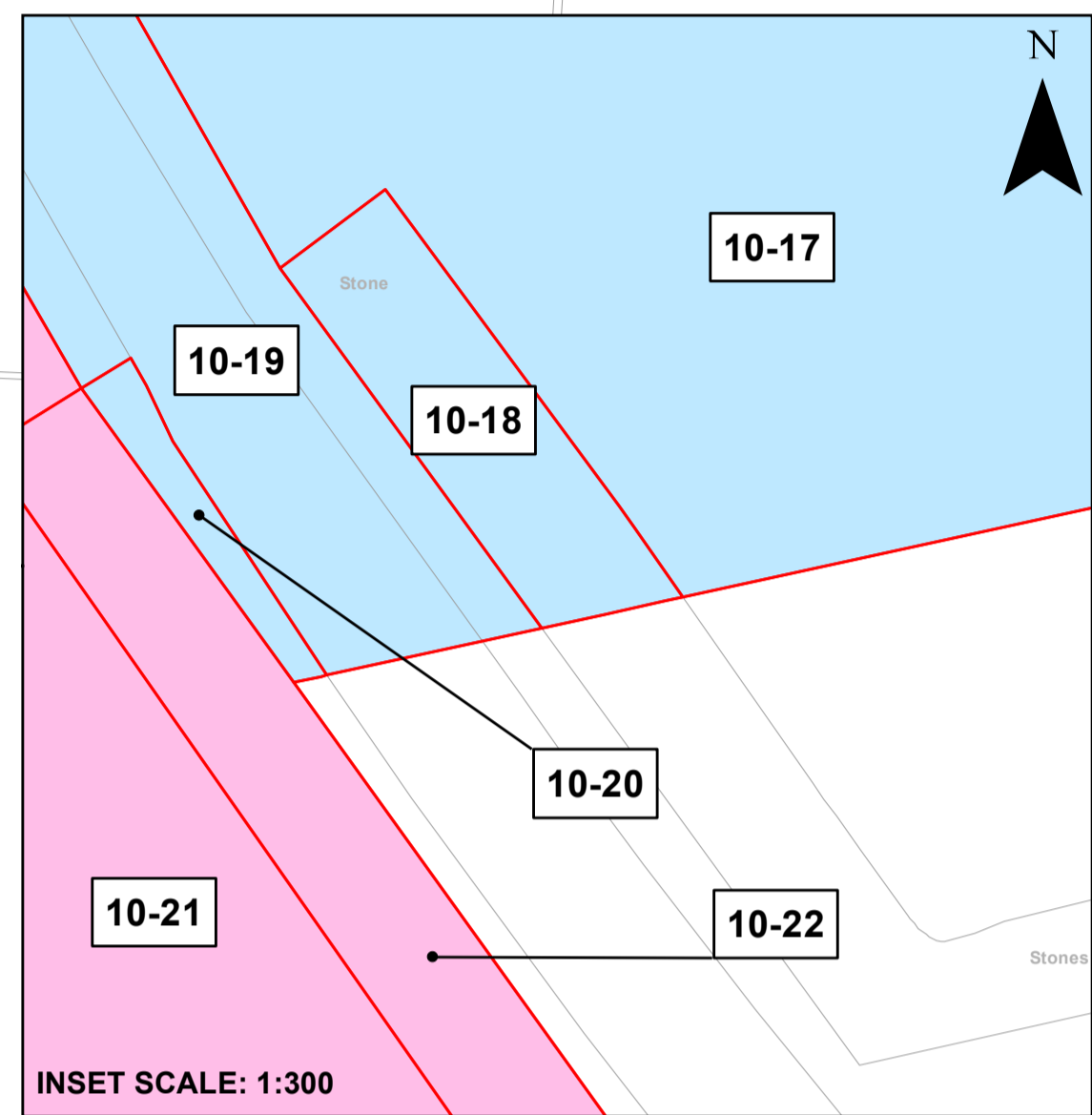
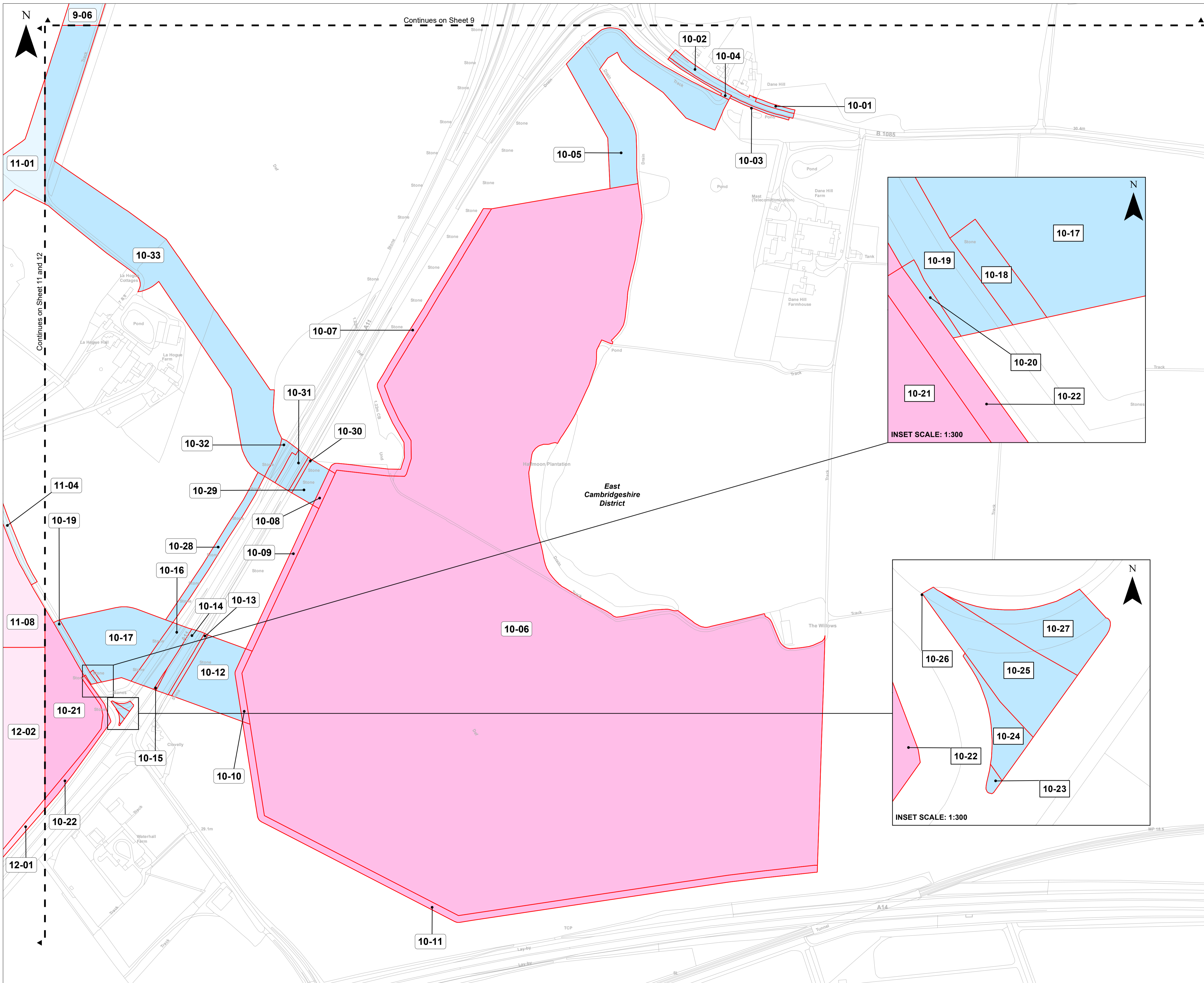
DRAWING STATUS: SUBMISSION FOR DEADLINE 4

WSP House, 70 Chancery Lane, London WC2A 1AF, UK  
T +44 (0)20 7314 5000  
wsp.com

PROJECT: Sunnica Energy Farm Development Consent Order (DCO)

TITLE: Application Document Reference [EN010106/APP/2.1]  
Land and Crown Land Plans  
Sheet 9 of 24

SCALE @ A1:	1:2,500	CHECKED:	SA	APPROVED:	VB
PROJECT No:	70050915	DESIGNED:	NM	DRAWN:	LH
				DATE:	13/12/2022
DRAWING No:	70050915-221018-WSP-PLN-DCO-001-LH-0	REV:			04



**The Sunnica Energy Farm Order**

**Land Plans**

**Sheet 10 of 24**

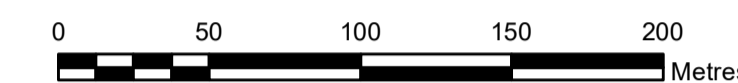
**Key**

Order limits – the area within which the authorised development may be carried out

Order land – freehold and leasehold to be compulsorily acquired and in relation to which it is proposed to extinguish easements, servitudes and other private rights. Land to be possessed temporarily and, during any period of temporary possession the exercise of easements, servitudes and other private rights, are to be suspended.

Order land – new rights to be compulsorily acquired and restrictive covenants to be imposed and land in relation to which existing easements, servitudes and other private rights the exercise of which is inconsistent with the rights and restrictions acquired pursuant to the Order are to be extinguished. Land to be possessed temporarily and, during any period of temporary possession the exercise of easements, servitudes and other private rights, are to be suspended.

Local Authority Boundary



**Notes**

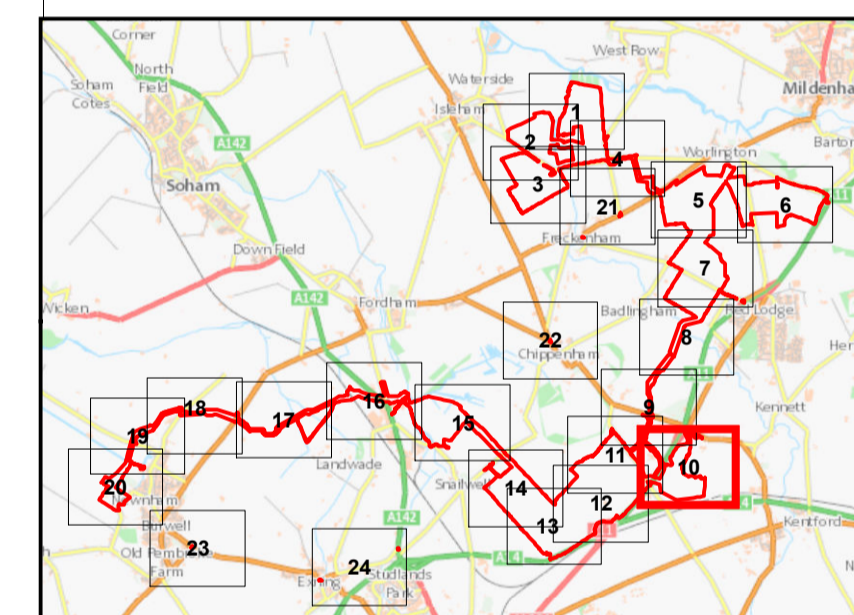
- All dimensions are in metres unless stated otherwise
- These Land Plans should be read in conjunction with other plans and documents in the Development Consent Order. In particular the Book of Reference (Application Document Reference: EN010106/APP/4.3) and the Statement of Reasons (Application Document Reference: EN010106/APP/4.1).

© Crown copyright and database rights 2020. Ordnance Survey 0100031673.

© Crown copyright material is reproduced with the permission of Land Registry under delegated authority from the controller of HMSO.

This material may not be copied, distributed, sold or published without the formal permission of Land Registry.

May contain public sector information licensed under the Open Government Licence v3.0.



Infrastructure Planning (Applications: Prescribed Forms and Procedure) Regulations 2009 - Regulation 5(2)(i) and 5(2)(n)

Ver	Date	Description of Change
04	DEC 2022	SUBMISSION FOR DEADLINE 4

DRAWING STATUS: SUBMISSION FOR DEADLINE 4

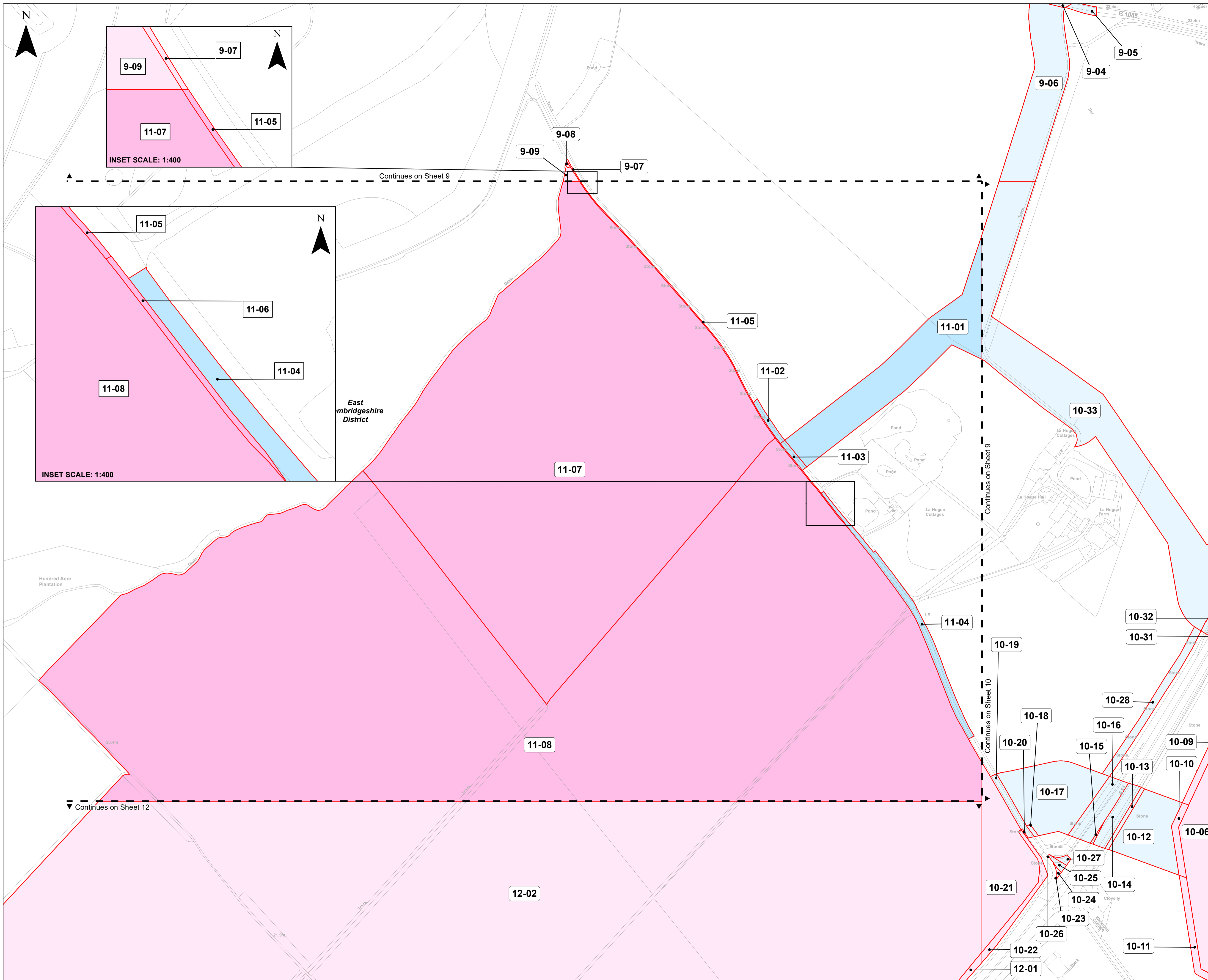
**wsp**  
 WSP House, 70 Chancery Lane, London WC2A 1AF, UK  
 T +44 (0)20 7314 5000  
 wsp.com

**sunnica**  
 energy farm

PROJECT: Sunnica Energy Farm Development Consent Order (DCO)  
 TITLE: Application Document Reference [EN010106/APP/2.1]  
 Land and Crown Land Plans  
 Sheet 10 of 24

SCALE @ A1:	CHECKED:	APPROVED:	
1:2,500	SA	VB	
PROJECT No:	DESIGNED:	DRAWN:	DATE:
70050915	NM	LH	13/12/2022

DRAWING No:	REV:
70050915-221018-WSP-PLN-DCO-001-LH-0	04



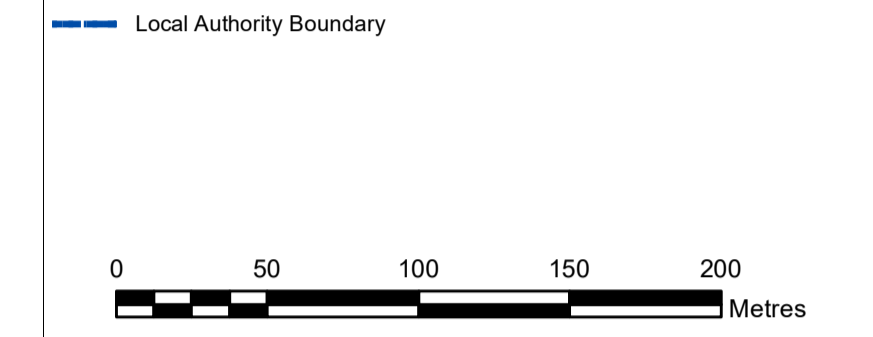
**The Sunnica Energy Farm Order**

**Land Plans**

Sheet 11 of 24

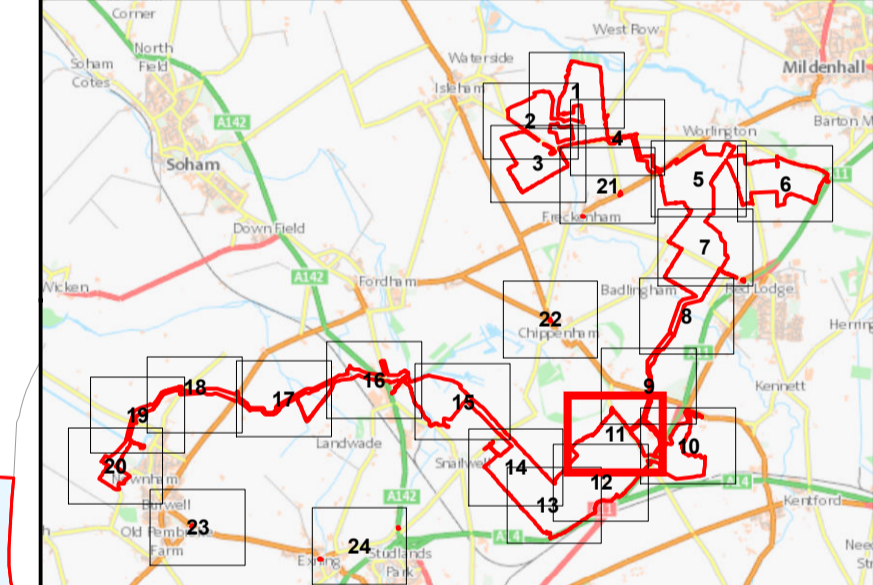
**Key**

- Order limits – the area within which the authorised development may be carried out
- Order land – freehold and leasehold to be compulsorily acquired and in relation to which it is proposed to extinguish easements, servitudes and other private rights. Land to be possessed temporarily and, during any period of temporary possession the exercise of easements, servitudes and other private rights, are to be suspended.
- Order land – new rights to be compulsorily acquired and restrictive covenants to be imposed and land in relation to which existing easements, servitudes and other private rights the exercise of which is inconsistent with the rights and restrictions acquired pursuant to the Order are to be extinguished. Land to be possessed temporarily and, during any period of temporary possession the exercise of easements, servitudes and other private rights, are to be suspended.
- Local Authority Boundary



**Notes**

1. All dimensions are in metres unless stated otherwise
  2. These Land Plans should be read in conjunction with other plans and documents in the Development Consent Order. In particular the Book of Reference (Application Document Reference: EN010106/APP/4.3) and the Statement of Reasons (Application Document Reference: EN010106/APP/4.1).
- © Crown copyright and database rights 2020. Ordnance Survey 0100031673.
- © Crown copyright material is reproduced with the permission of Land Registry under delegated authority from the controller of HMSO.
- This material may not be copied, distributed, sold or published without the formal permission of Land Registry.
- May contain public sector information licensed under the Open Government Licence v3.0.



Infrastructure Planning (Applications: Prescribed Forms and Procedure) Regulations 2009 - Regulation 5(2)(i) and 5(2)(n)

Ver	Date	Description Of Change
04	DEC 2022	SUBMISSION FOR DEADLINE 4

DRAWING STATUS: SUBMISSION FOR DEADLINE 4

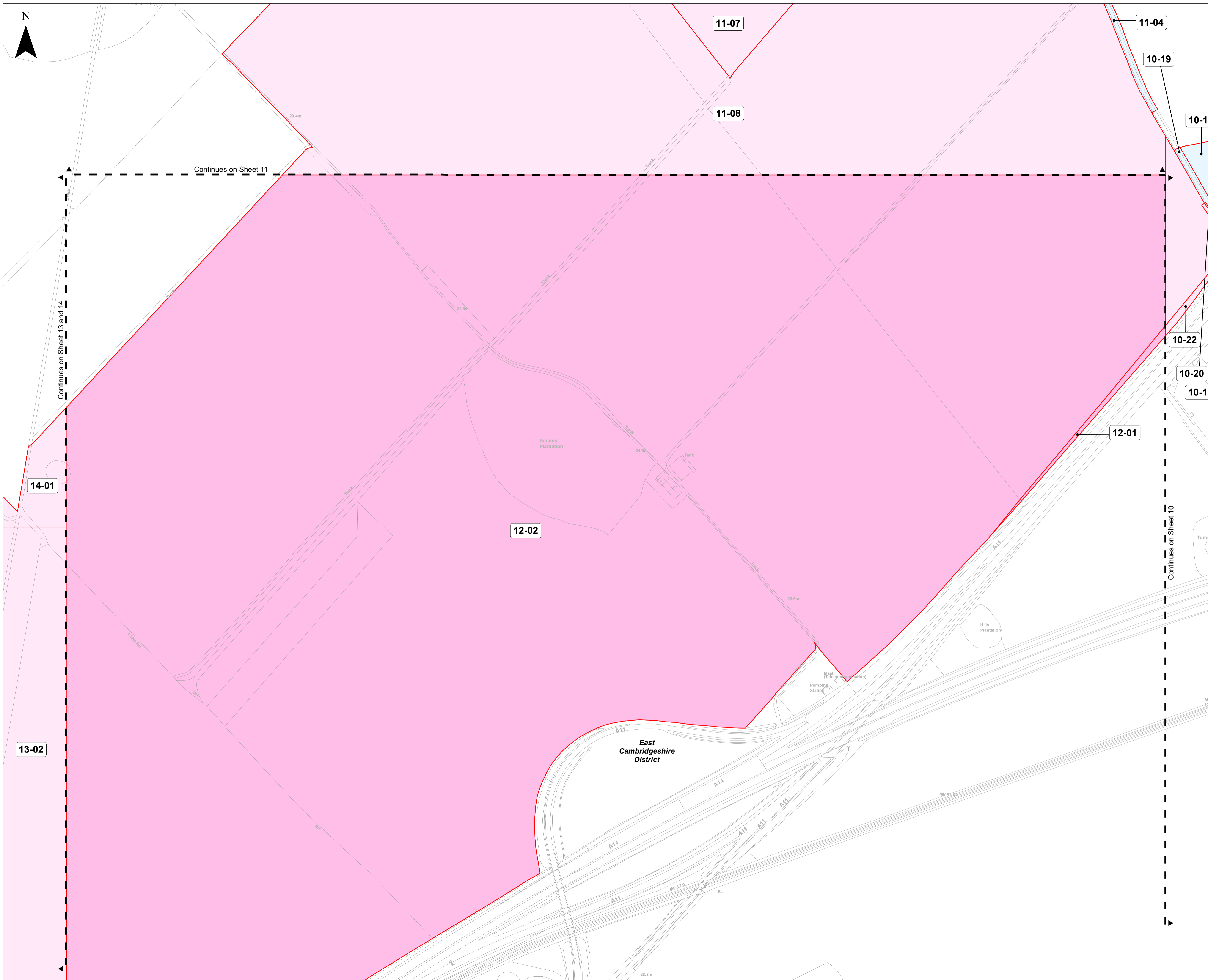
WSP House, 70 Chancery Lane, London WC2A 1AF, UK  
T +44 (0)20 7314 5000  
wsp.com

CLIENT:

PROJECT: Sunnica Energy Farm Development Consent Order (DCO)

TITLE: Application Document Reference [EN010106/APP/2.1]  
Land and Crown Land Plans  
Sheet 11 of 24

SCALE @ A1:	CHECKED:	APPROVED:
1:2,500	SA	VB
PROJECT No:	DESIGNED:	DRAWN:
70050915	NM	LH
DRAWING No:	DATE:	REV:
70050915-221018-WSP-PLN-DCO-001-LH-0	13/12/2022	04



**The Sunnica Energy Farm Order**

**Land Plans**

**Sheet 12 of 24**

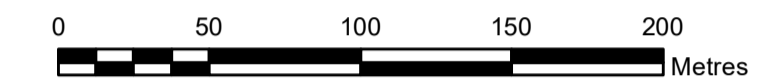
**Key**

Order limits – the area within which the authorised development may be carried out

Order land – freehold and leasehold to be compulsorily acquired and in relation to which it is proposed to extinguish easements, servitudes and other private rights. Land to be possessed temporarily and, during any period of temporary possession the exercise of easements, servitudes and other private rights, are to be suspended.

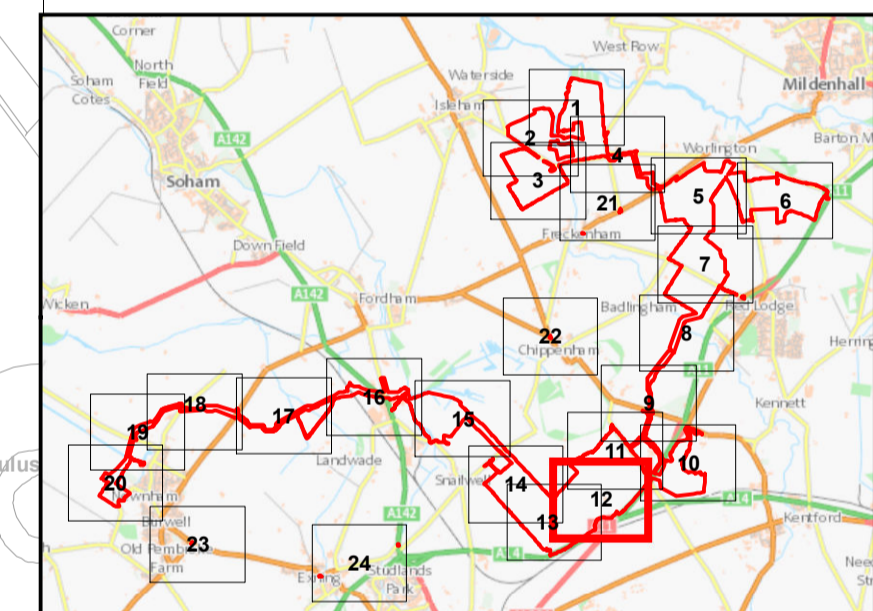
Order land – new rights to be compulsorily acquired and restrictive covenants to be imposed and land in relation to which existing easements, servitudes and other private rights the exercise of which is inconsistent with the rights and restrictions acquired pursuant to the Order are to be extinguished. Land to be possessed temporarily and, during any period of temporary possession the exercise of easements, servitudes and other private rights, are to be suspended.

Local Authority Boundary



**Notes**

- All dimensions are in metres unless stated otherwise
  - These Land Plans should be read in conjunction with other plans and documents in the Development Consent Order. In particular the Book of Reference (Application Document Reference: EN010106/APP/4.3) and the Statement of Reasons (Application Document Reference: EN010106/APP/4.1).
- © Crown copyright and database rights 2020. Ordnance Survey 0100031673.
- © Crown copyright material is reproduced with the permission of Land Registry under delegated authority from the controller of HMSO.
- This material may not be copied, distributed, sold or published without the formal permission of Land Registry.
- May contain public sector information licensed under the Open Government Licence v3.0.



Infrastructure Planning (Applications: Prescribed Forms and Procedure) Regulations 2009 - Regulation 5(2)(l) and 5(2)(n)

Ver	Date	Description Of Change
04	DEC 2022	SUBMISSION FOR DEADLINE 4

DRAWING STATUS: SUBMISSION FOR DEADLINE 4

WSP House, 70 Chancery Lane, London WC2A 1AF, UK  
T +44 (0)20 7314 5000  
wsp.com

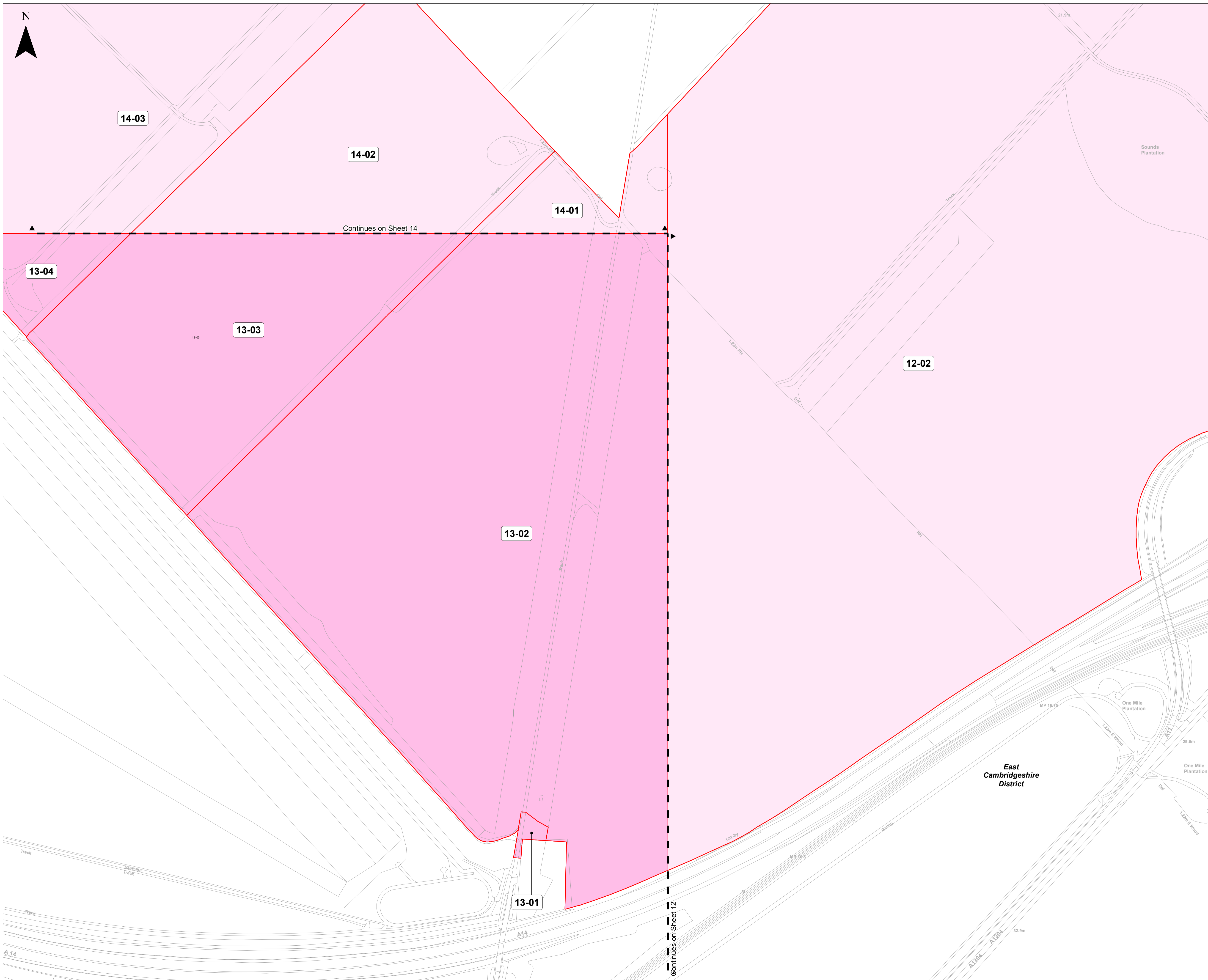
CLIENT:

PROJECT: Sunnica Energy Farm Development Consent Order (DCO)

TITLE: Application Document Reference [EN010106/APP/2.1]  
Land and Crown Land Plans  
Sheet 12 of 24

SCALE @ A1:	CHECKED:	APPROVED:	
1:2,500	SA	VB	
PROJECT No:	DESIGNED:	DRAWN:	DATE:
70050915	NM	LH	13/12/2022

DRAWING No:	REV:
70050915-221018-WSP-PLN-DCO-001-LH-0	04

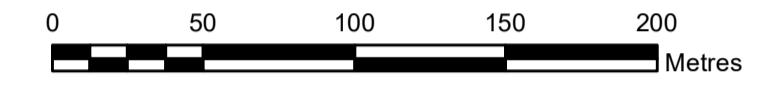


**The Sunnica Energy Farm Order**

**Land Plans**

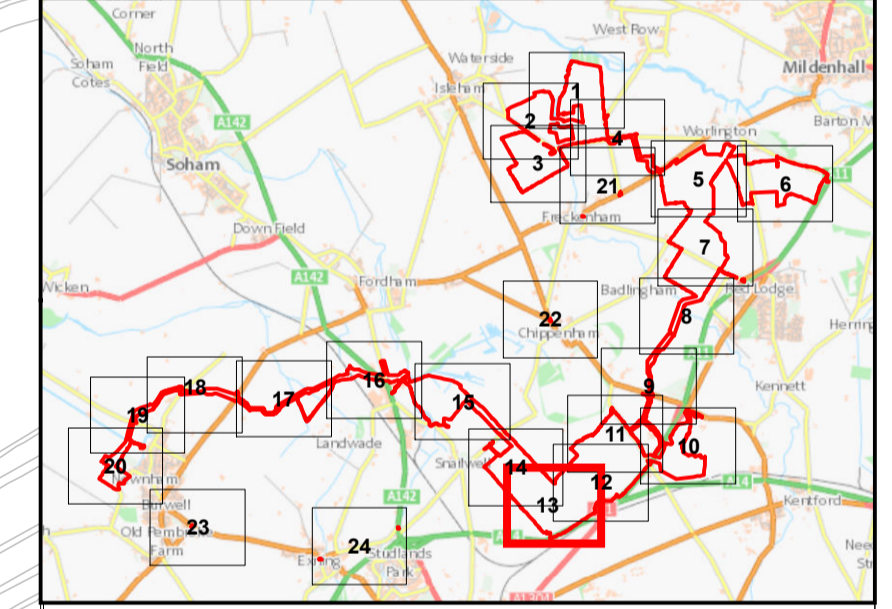
**Sheet 13 of 24**

- Key**
- Order limits – the area within which the authorised development may be carried out
  - Order land – freehold and leasehold to be compulsorily acquired and in relation to which it is proposed to extinguish easements, servitudes and other private rights. Land to be possessed temporarily and, during any period of temporary possession the exercise of easements, servitudes and other private rights, are to be suspended.
  - Order land – new rights to be compulsorily acquired and restrictive covenants to be imposed and land in relation to which existing easements, servitudes and other private rights the exercise of which is inconsistent with the rights and restrictions acquired pursuant to the Order are to be extinguished. Land to be possessed temporarily and, during any period of temporary possession the exercise of easements, servitudes and other private rights, are to be suspended.
  - Local Authority Boundary



**Notes**

1. All dimensions are in metres unless stated otherwise
  2. These Land Plans should be read in conjunction with other plans and documents in the Development Consent Order. In particular the Book of Reference (Application Document Reference: EN010106/APP/4.3) and the Statement of Reasons (Application Document Reference: EN010106/APP/4.1).
- © Crown copyright and database rights 2020. Ordnance Survey 0100031673.
- © Crown copyright material is reproduced with the permission of Land Registry under delegated authority from the controller of HMSO.
- This material may not be copied, distributed, sold or published without the formal permission of Land Registry.
- May contain public sector information licensed under the Open Government Licence v3.0.



Infrastructure Planning (Applications: Prescribed Forms and Procedure) Regulations 2009 - Regulation 5(2)(l) and 5(2)(n)

Ver	Date	Description Of Change
04	DEC 2022	SUBMISSION FOR DEADLINE 4

DRAWING STATUS: SUBMISSION FOR DEADLINE 4



WSP House, 70 Chancery Lane, London WC2A 1AF, UK  
T +44 (0)20 7314 5000  
wsp.com

CLIENT:



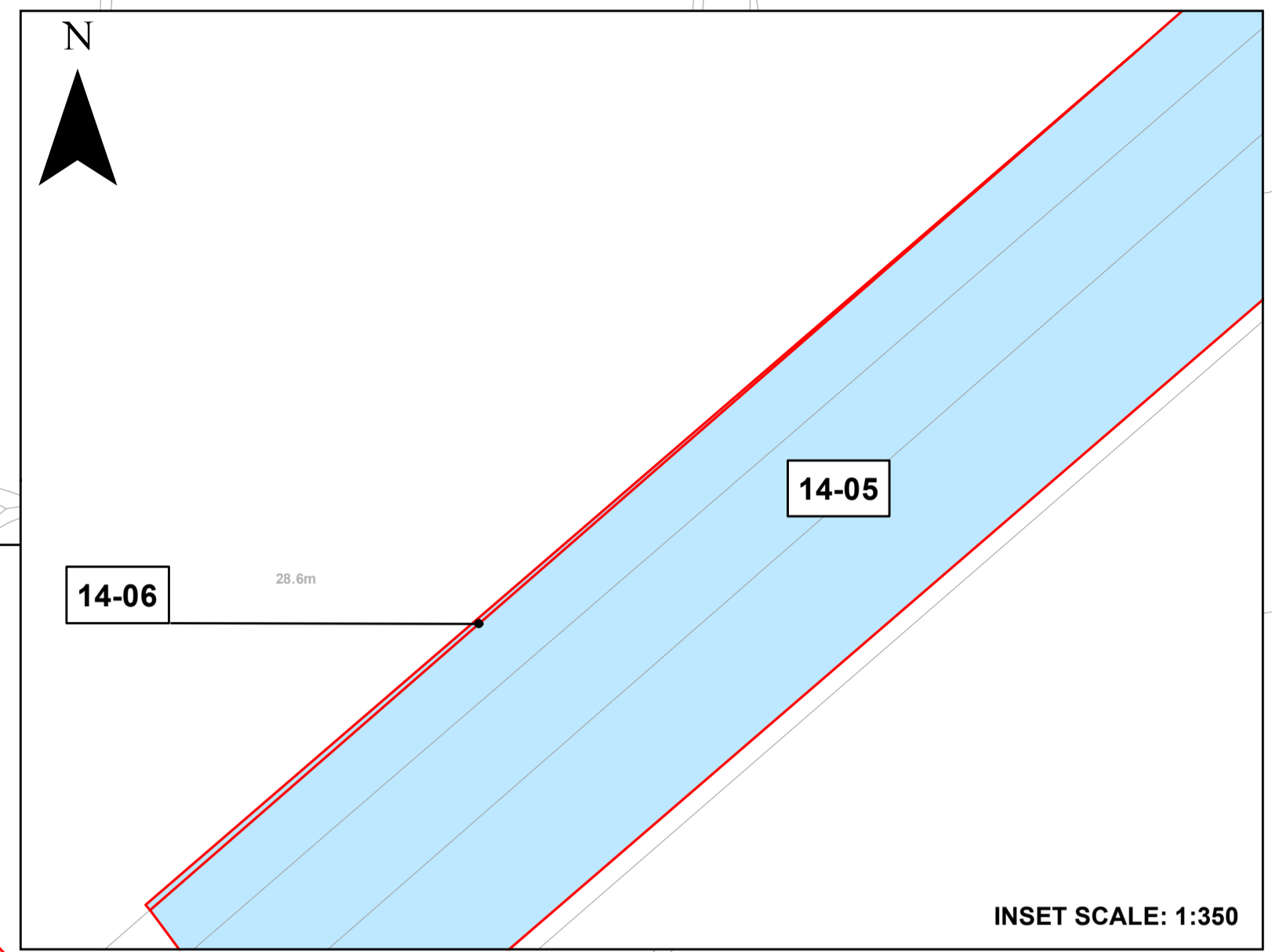
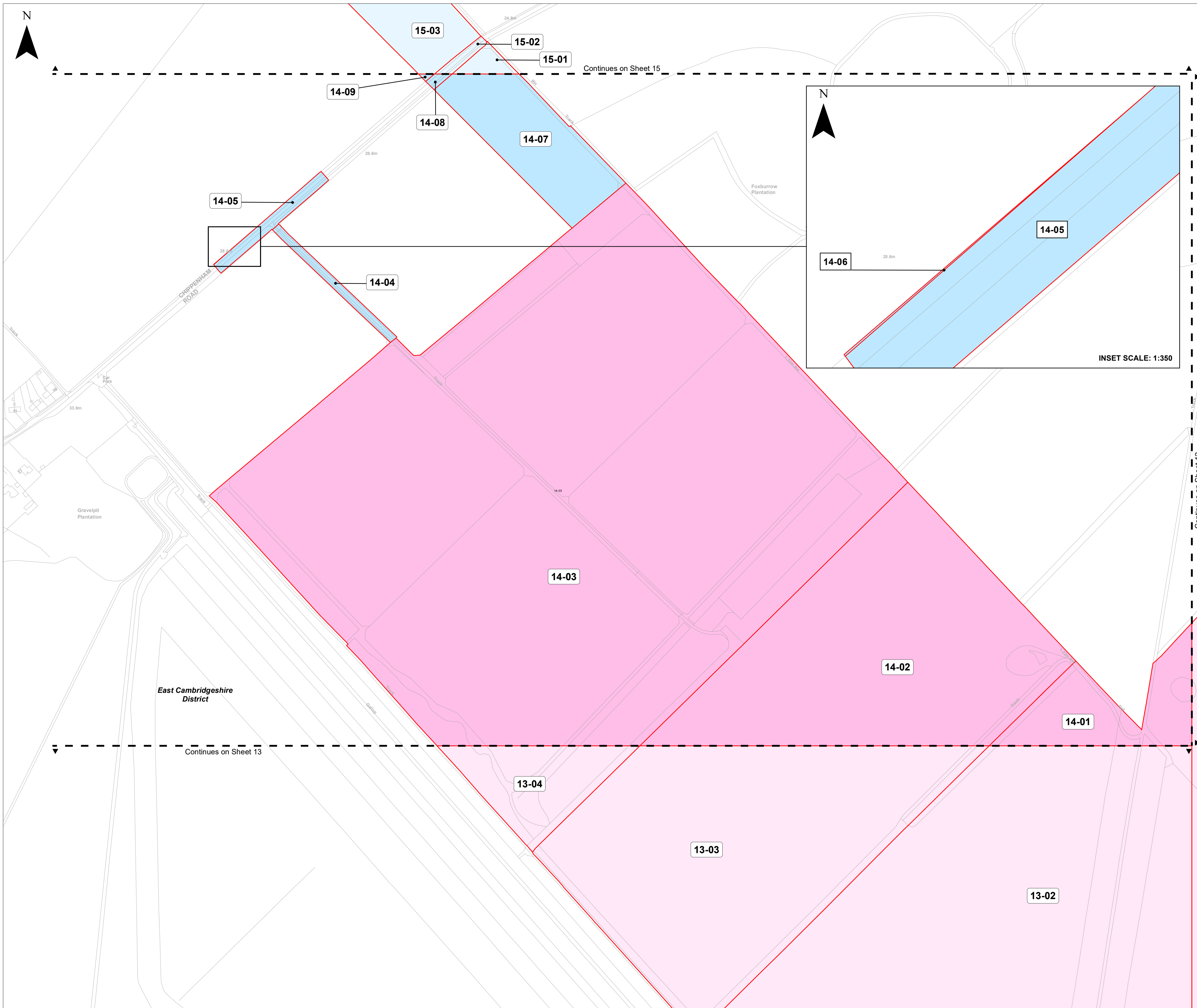
PROJECT: Sunnica Energy Farm Development Consent Order (DCO)

TITLE: Application Document Reference [EN010106/APP/2.1]  
Land and Crown Land Plans  
Sheet 13 of 24

SCALE @ A1: 1:2,500	CHECKED: SA	APPROVED: VB
PROJECT No: 70050915	DESIGNED: NM	DRAWN: LH
		DATE: 13/12/2022

DRAWING No: 70050915-221018-WSP-PLN-DCO-001-LH-0	REV: 04
--	---------





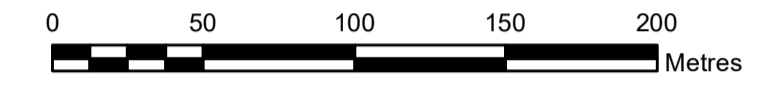
**The Sunnica Energy Farm Order**

**Land Plans**

**Sheet 14 of 24**

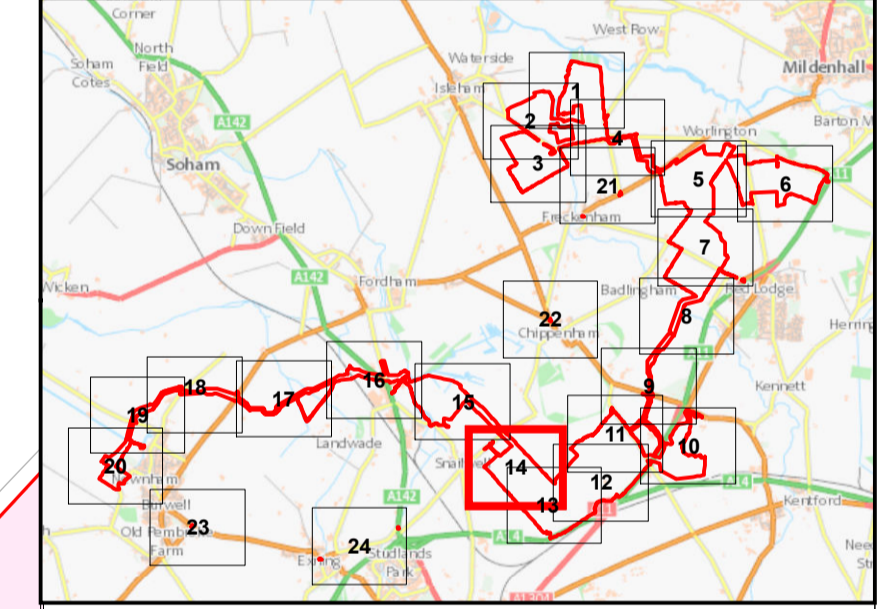
**Key**

- Order limits – the area within which the authorised development may be carried out
- Order land – freehold and leasehold to be compulsorily acquired and in relation to which it is proposed to extinguish easements, servitudes and other private rights. Land to be possessed temporarily and, during any period of temporary possession the exercise of easements, servitudes and other private rights, are to be suspended.
- Order land – new rights to be compulsorily acquired and restrictive covenants to be imposed and land in relation to which existing easements, servitudes and other private rights the exercise of which is inconsistent with the rights and restrictions acquired pursuant to the Order are to be extinguished. Land to be possessed temporarily and, during any period of temporary possession the exercise of easements, servitudes and other private rights, are to be suspended.
- Local Authority Boundary



**Notes**

1. All dimensions are in metres unless stated otherwise
  2. These Land Plans should be read in conjunction with other plans and documents in the Development Consent Order. In particular the Book of Reference (Application Document Reference: EN010106/APP/4.3) and the Statement of Reasons (Application Document Reference: EN010106/APP/4.1).
- © Crown copyright and database rights 2020. Ordnance Survey 0100031673.
- © Crown copyright material is reproduced with the permission of Land Registry under delegated authority from the controller of HMSO.
- This material may not be copied, distributed, sold or published without the formal permission of Land Registry.
- May contain public sector information licensed under the Open Government Licence v3.0.



Infrastructure Planning (Applications: Prescribed Forms and Procedure) Regulations 2009 - Regulation 5(2)(l) and 5(2)(n)

Ver	Date	Description Of Change
04	DEC 2022	SUBMISSION FOR DEADLINE 4

DRAWING STATUS: SUBMISSION FOR DEADLINE 4

WSP House, 70 Chancery Lane, London WC2A 1AF, UK  
T +44 (0)20 7314 5000  
wsp.com

CLIENT:

PROJECT:

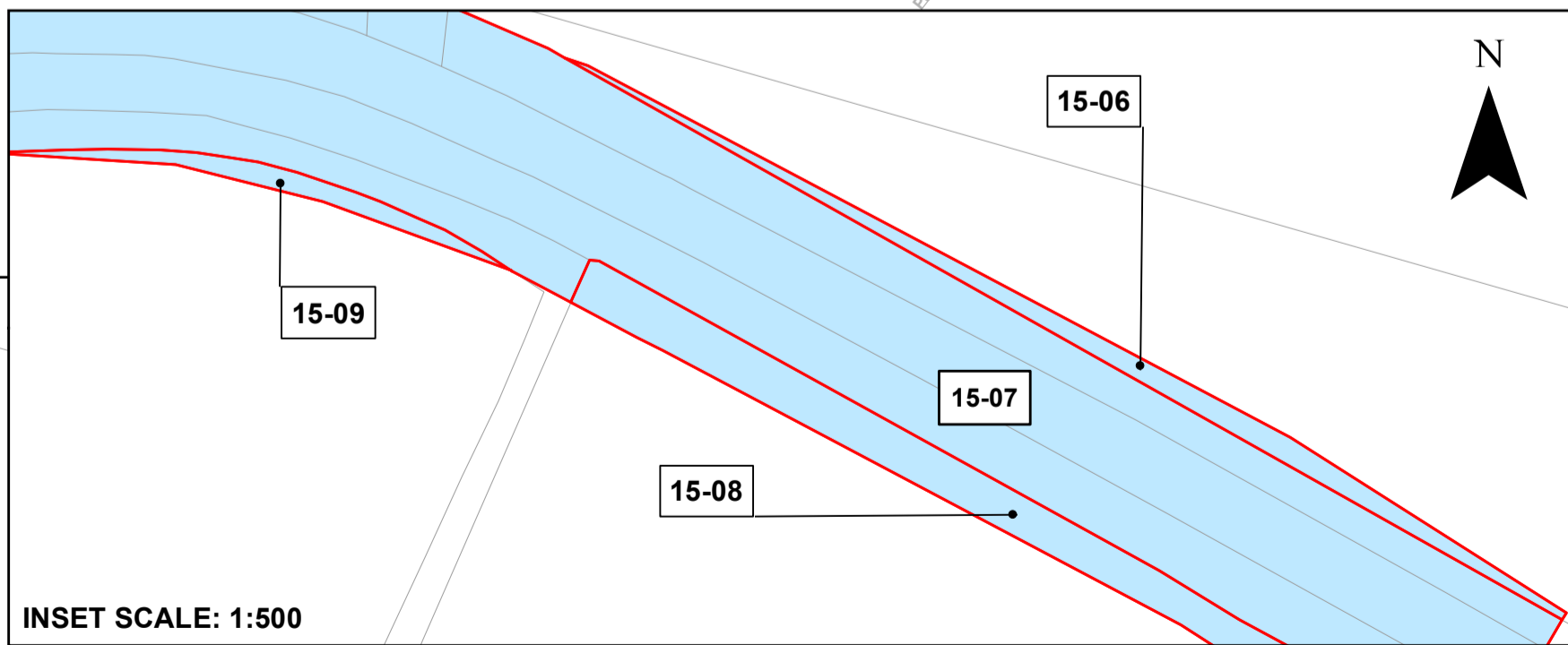
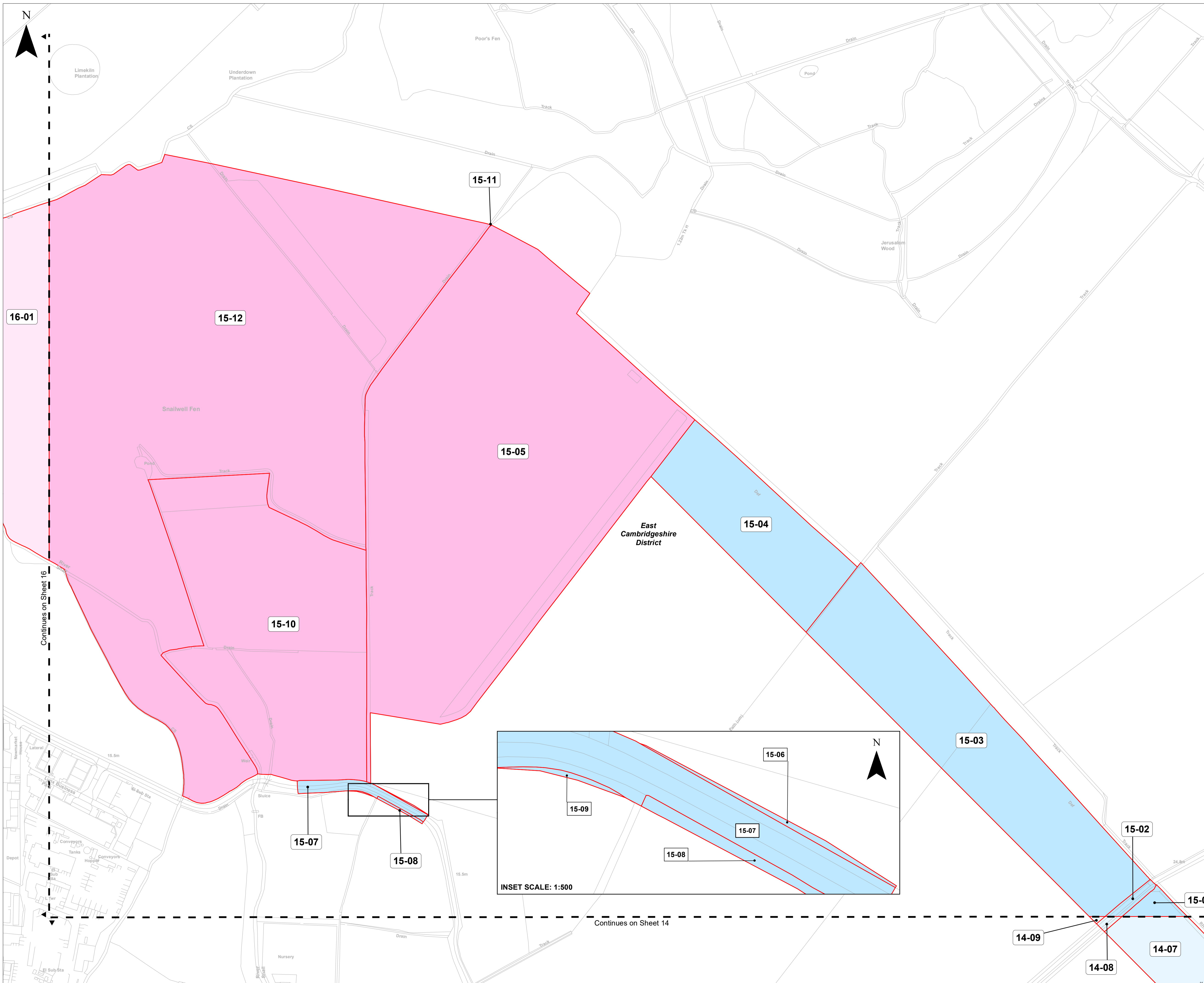
Sunnica Energy Farm  
Development Consent Order (DCO)

TITLE:

Application Document Reference [EN010106/APP/2.1]  
Land and Crown Land Plans  
Sheet 14 of 24

SCALE @ A1:	1:2,500	CHECKED:	SA	APPROVED:	VB
PROJECT No:	70050915	DESIGNED:	NM	DRAWN:	LH
				DATE:	13/12/2022

DRAWING No:	70050915-221018-WSP-PLN-DCO-001-LH-0	REV:	04
-------------	--------------------------------------	------	----

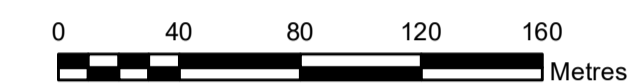


**The Sunnica Energy Farm Order**

**Land Plans**

**Sheet 15 of 24**

- Key**
- Order limits – the area within which the authorised development may be carried out
  - Order land – freehold and leasehold to be compulsorily acquired and in relation to which it is proposed to extinguish easements, servitudes and other private rights. Land to be possessed temporarily and, during any period of temporary possession the exercise of easements, servitudes and other private rights, are to be suspended.
  - Order land – new rights to be compulsorily acquired and restrictive covenants to be imposed and land in relation to which existing easements, servitudes and other private rights the exercise of which is inconsistent with the rights and restrictions acquired pursuant to the Order are to be extinguished. Land to be possessed temporarily and, during any period of temporary possession the exercise of easements, servitudes and other private rights, are to be suspended.
- Local Authority Boundary



**Notes**

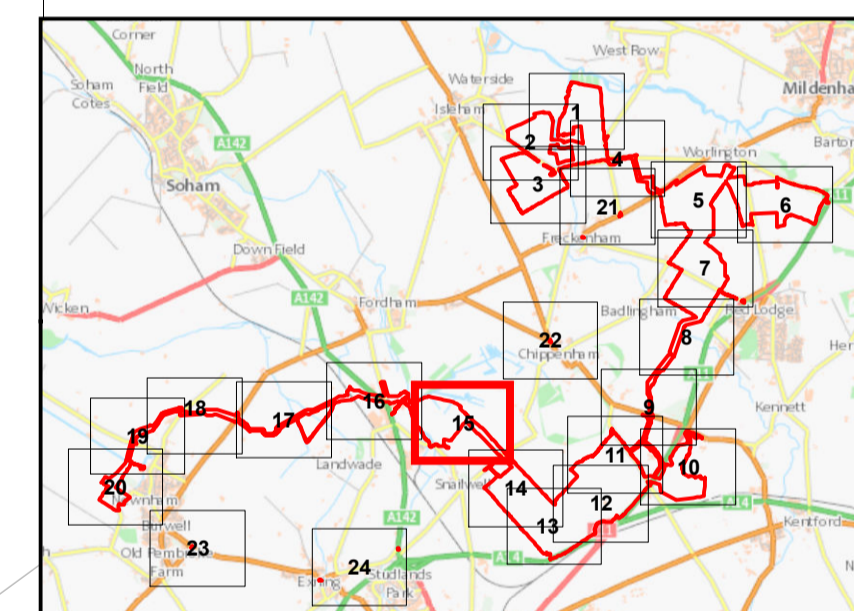
1. All dimensions are in metres unless stated otherwise
2. These Land Plans should be read in conjunction with other plans and documents in the Development Consent Order. In particular the Book of Reference (Application Document Reference: EN010106/APP/4.3) and the Statement of Reasons (Application Document Reference: EN010106/APP/4.1).

© Crown copyright and database rights 2020. Ordnance Survey 0100031673.

© Crown copyright material is reproduced with the permission of Land Registry under delegated authority from the controller of HMSO.

This material may not be copied, distributed, sold or published without the formal permission of Land Registry.

May contain public sector information licensed under the Open Government Licence v3.0.



Infrastructure Planning (Applications: Prescribed Forms and Procedure) Regulations 2009 - Regulation 5(2)(i) and 5(2)(n)

Ver	Date	Description Of Change
04	DEC 2022	SUBMISSION FOR DEADLINE 4

DRAWING STATUS:	SUBMISSION FOR DEADLINE 4
-----------------	---------------------------

WSP House, 70 Chancery Lane, London WC2A 1AF, UK  
T +44 (0)20 7314 5000  
wsp.com

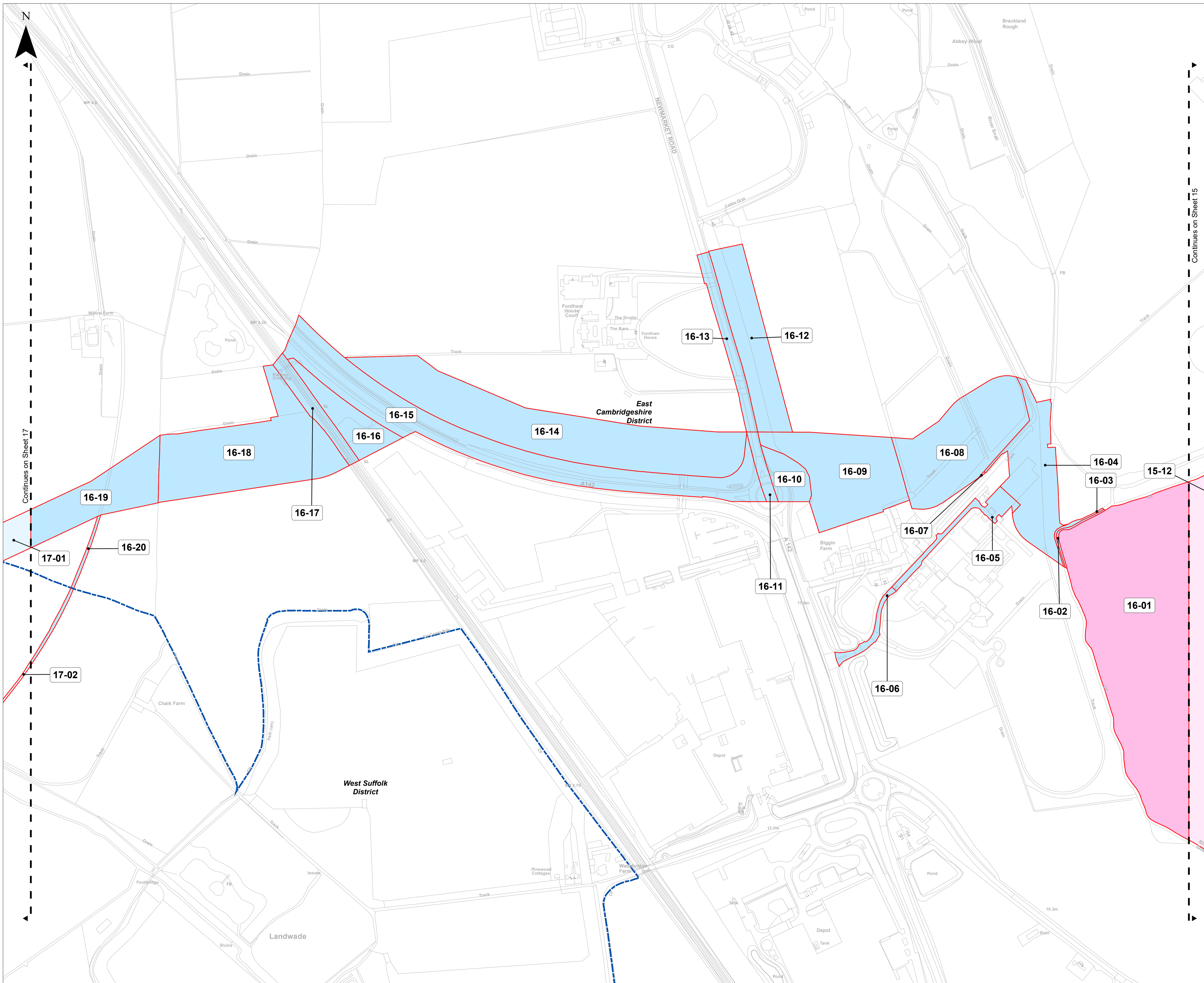
CLIENT:

PROJECT: Sunnica Energy Farm Development Consent Order (DCO)

TITLE: Application Document Reference [EN010106/APP/2.1]  
Land and Crown Land Plans  
Sheet 15 of 24

SCALE @ A1: 1:2,500	CHECKED: SA	APPROVED: VB
PROJECT No: 70050915	DESIGNED: NM	DATE: 13/12/2022

DRAWING No: 70050915-221018-WSP-PLN-DCO-001-LH-0	REV: 04
--	---------



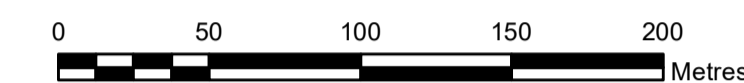
**The Sunnica Energy Farm Order**

**Land Plans**

**Sheet 16 of 24**

- Key**
- Order limits – the area within which the authorised development may be carried out
  - Order land – freehold and leasehold to be compulsorily acquired and in relation to which it is proposed to extinguish easements, servitudes and other private rights. Land to be possessed temporarily and, during any period of temporary possession the exercise of easements, servitudes and other private rights, are to be suspended.
  - Order land – new rights to be compulsorily acquired and restrictive covenants to be imposed and land in relation to which existing easements, servitudes and other private rights the exercise of which is inconsistent with the rights and restrictions acquired pursuant to the Order are to be extinguished. Land to be possessed temporarily and, during any period of temporary possession the exercise of easements, servitudes and other private rights, are to be suspended.

Local Authority Boundary



**Notes**

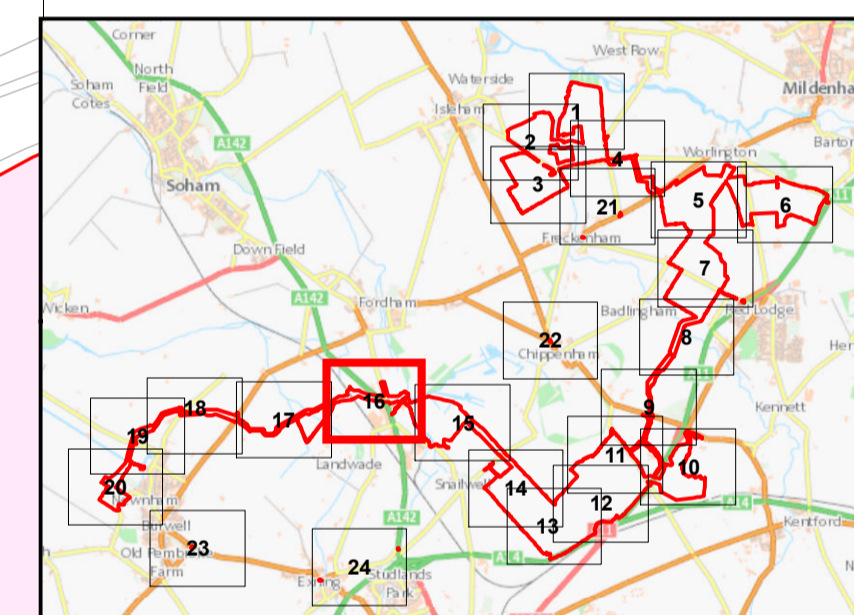
- All dimensions are in metres unless stated otherwise
- These Land Plans should be read in conjunction with other plans and documents in the Development Consent Order. In particular the Book of Reference (Application Document Reference: EN010106/APP/4.3) and the Statement of Reasons (Application Document Reference: EN010106/APP/4.1).

© Crown copyright and database rights 2020. Ordnance Survey 0100031673.

© Crown copyright material is reproduced with the permission of Land Registry under delegated authority from the controller of HMSO.

This material may not be copied, distributed, sold or published without the formal permission of Land Registry.

May contain public sector information licensed under the Open Government Licence v3.0.



Infrastructure Planning (Applications: Prescribed Forms and Procedure) Regulations 2009 - Regulation 5(2)(i) and 5(2)(n)

Ver	Date	Description Of Change
04	DEC 2022	SUBMISSION FOR DEADLINE 4

DRAWING STATUS: SUBMISSION FOR DEADLINE 4

WSP House, 70 Chancery Lane, London WC2A 1AF, UK  
T +44 (0)20 7314 5000  
wsp.com

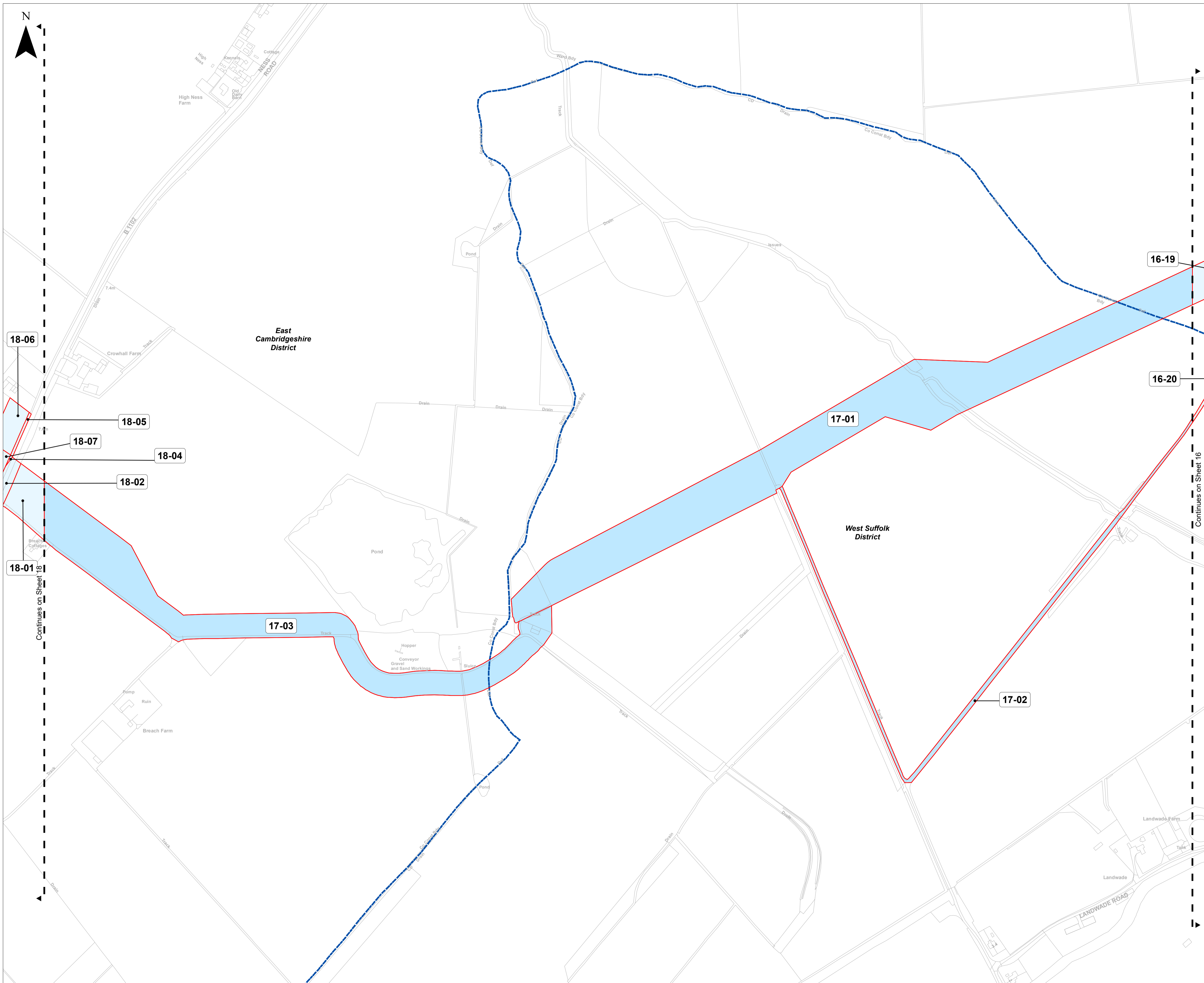
CLIENT:

PROJECT: Sunnica Energy Farm Development Consent Order (DCO)

TITLE: Application Document Reference [EN010106/APP/2.1]  
Land and Crown Land Plans  
Sheet 16 of 24

SCALE @ A1:	CHECKED:	APPROVED:	
1:2,500	SA	VB	
PROJECT No:	DESIGNED:	DRAWN:	DATE:
70050915	NM	LH	13/12/2022

DRAWING No:	REV:
70050915-221018-WSP-PLN-DCO-001-LH-0	04



**The Sunnica Energy Farm Order**

**Land Plans**

**Sheet 17 of 24**

- Key**
- Order limits – the area within which the authorised development may be carried out
  - Order land – freehold and leasehold to be compulsorily acquired and in relation to which it is proposed to extinguish easements, servitudes and other private rights. Land to be possessed temporarily and, during any period of temporary possession the exercise of easements, servitudes and other private rights, are to be suspended.
  - Order land – new rights to be compulsorily acquired and restrictive covenants to be imposed and land in relation to which existing easements, servitudes and other private rights the exercise of which is inconsistent with the rights and restrictions acquired pursuant to the Order are to be extinguished. Land to be possessed temporarily and, during any period of temporary possession the exercise of easements, servitudes and other private rights, are to be suspended.
  - Local Authority Boundary



**Notes**

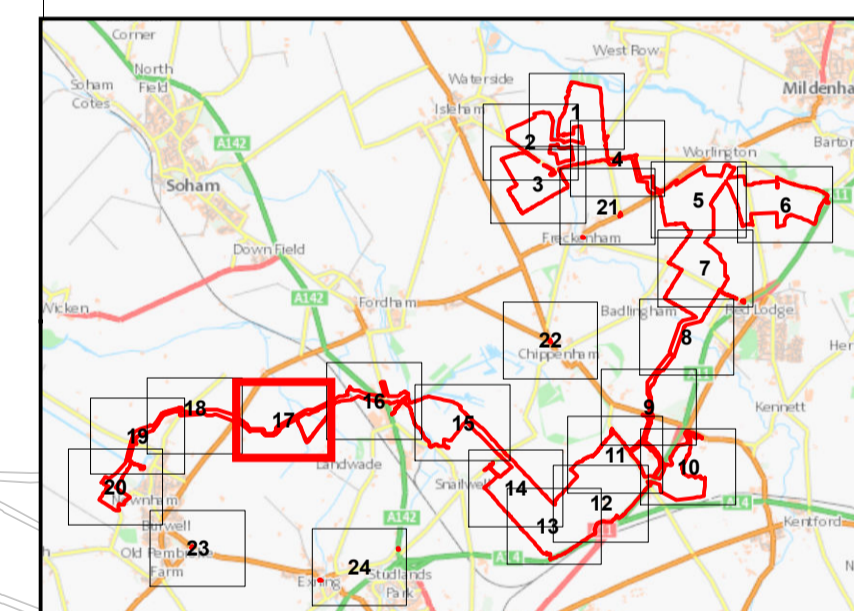
1. All dimensions are in metres unless stated otherwise
2. These Land Plans should be read in conjunction with other plans and documents in the Development Consent Order. In particular the Book of Reference (Application Document Reference: EN010106/APP/4.3) and the Statement of Reasons (Application Document Reference: EN010106/APP/4.1).

© Crown copyright and database rights 2020. Ordnance Survey 0100031673.

© Crown copyright material is reproduced with the permission of Land Registry under delegated authority from the controller of HMSO.

This material may not be copied, distributed, sold or published without the formal permission of Land Registry.

May contain public sector information licensed under the Open Government Licence v3.0.



Infrastructure Planning (Applications: Prescribed Forms and Procedure) Regulations 2009 - Regulation 5(2)(i) and 5(2)(n)

Ver	Date	Description Of Change
04	DEC 2022	SUBMISSION FOR DEADLINE 4

DRAWING STATUS: SUBMISSION FOR DEADLINE 4



WSP House, 70 Chancery Lane, London WC2A 1AF, UK  
T +44 (0)20 7314 5000  
wsp.com

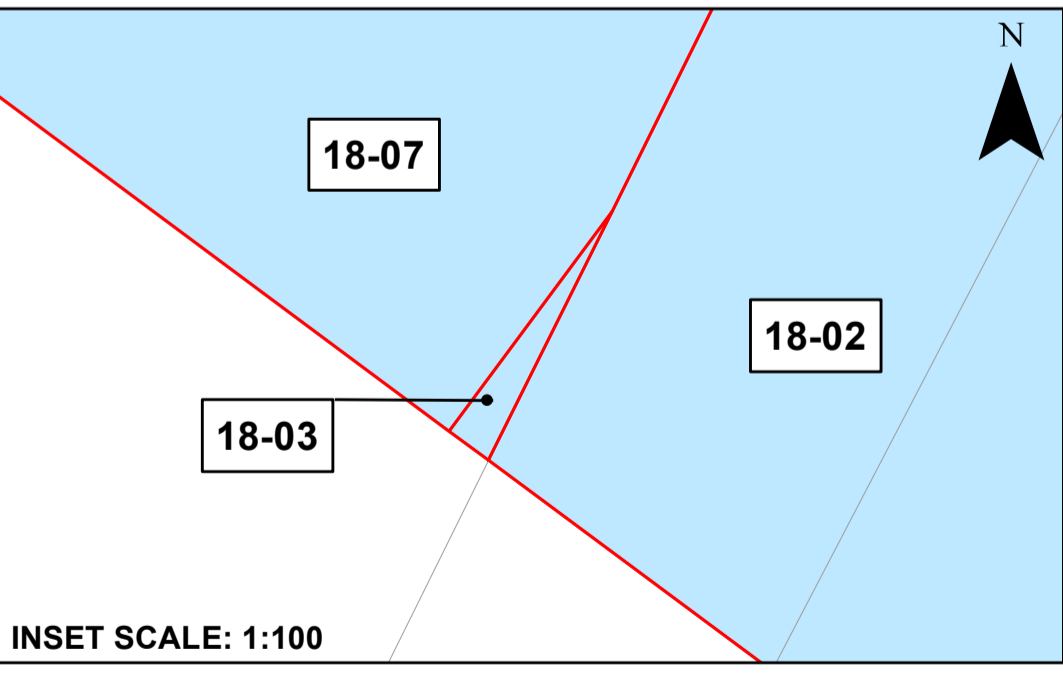
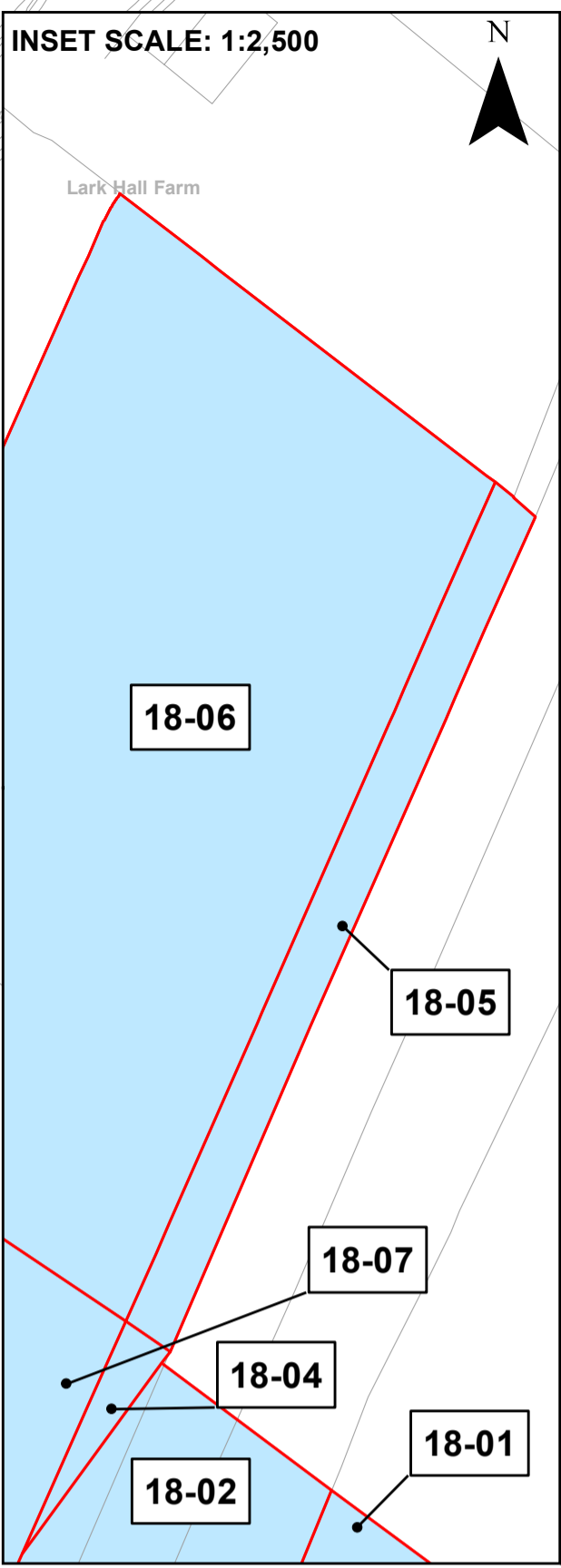
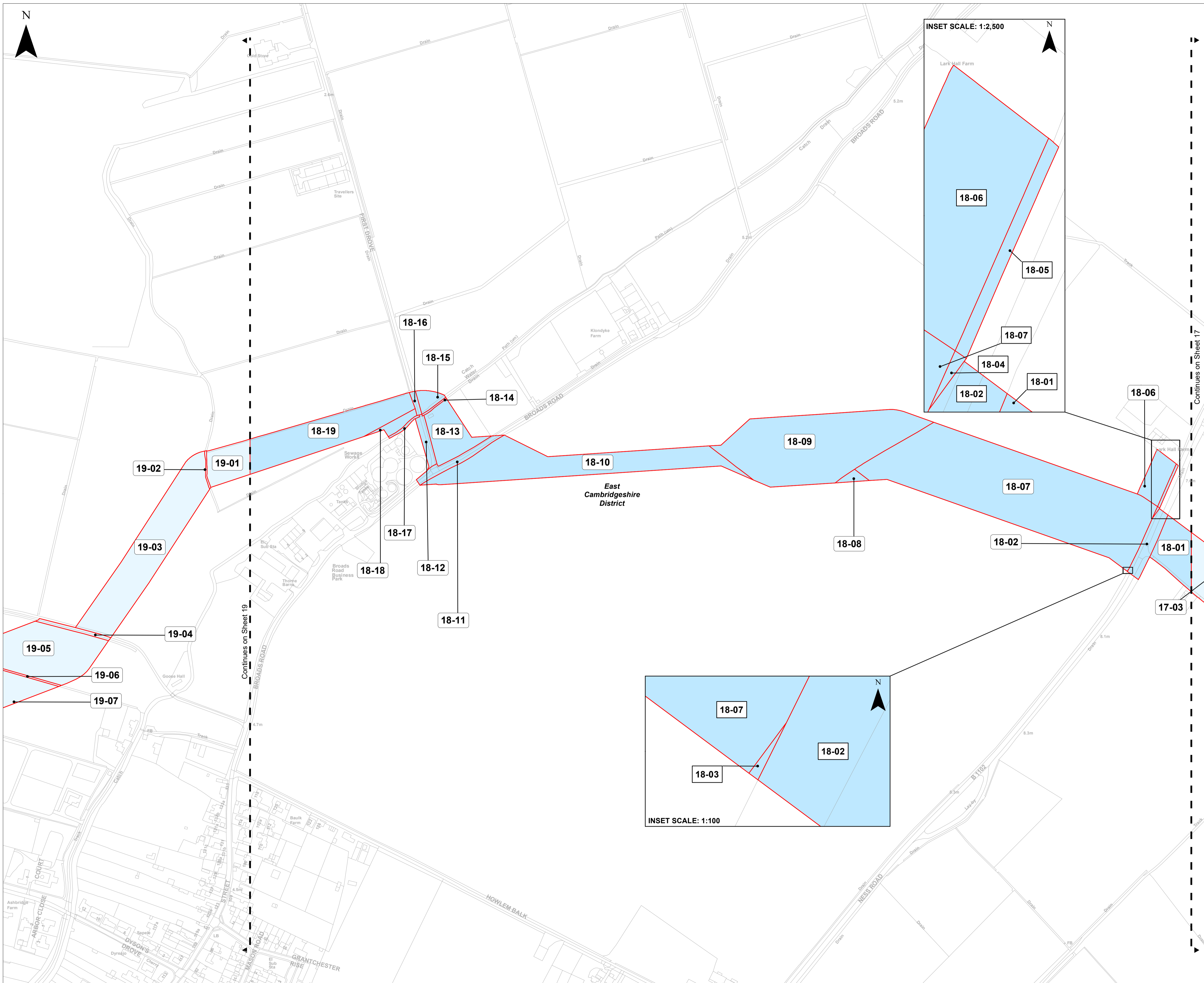


PROJECT: Sunnica Energy Farm Development Consent Order (DCO)

TITLE: Application Document Reference [EN010106/APP/2.1]  
Land and Crown Land Plans  
Sheet 17 of 24

SCALE @ A1:	CHECKED:	APPROVED:	
1:2,500	SA	VB	
PROJECT No:	DESIGNED:	DRAWN:	DATE:
70050915	NM	LH	13/12/2022

DRAWING No:	REV:
70050915-221018-WSP-PLN-DCO-001-LH-0	04



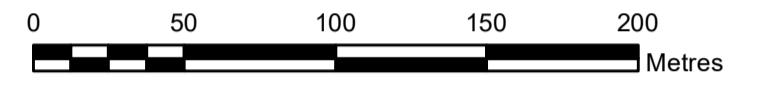
**The Sunnica Energy Farm Order**

**Land Plans**

**Sheet 18 of 24**

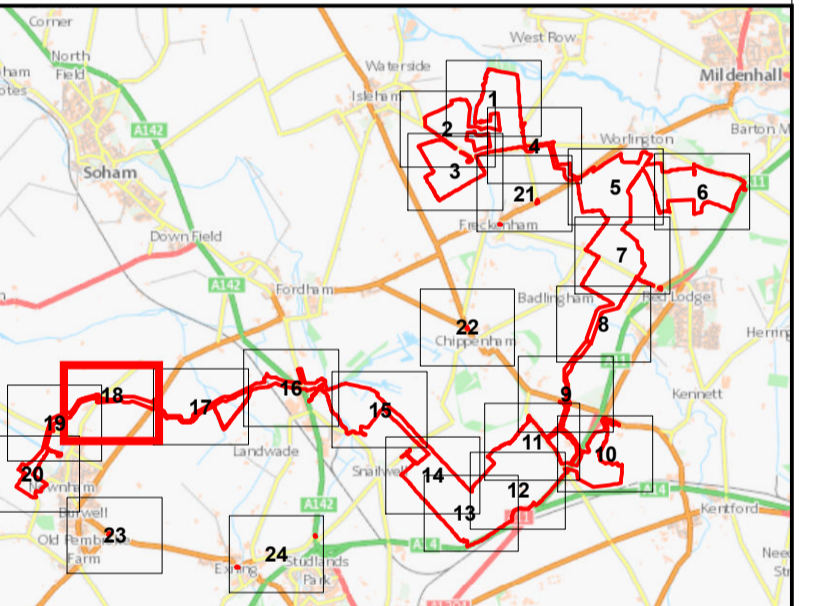
**Key**

- Order limits – the area within which the authorised development may be carried out
- Order land – freehold and leasehold to be compulsorily acquired and in relation to which it is proposed to extinguish easements, servitudes and other private rights. Land to be possessed temporarily and, during any period of temporary possession the exercise of easements, servitudes and other private rights, are to be suspended.
- Order land – new rights to be compulsorily acquired and restrictive covenants to be imposed and land in relation to which existing easements, servitudes and other private rights the exercise of which is inconsistent with the rights and restrictions acquired pursuant to the Order are to be extinguished. Land to be possessed temporarily and, during any period of temporary possession the exercise of easements, servitudes and other private rights, are to be suspended.
- Local Authority Boundary



**Notes**

1. All dimensions are in metres unless stated otherwise
  2. These Land Plans should be read in conjunction with other plans and documents in the Development Consent Order. In particular the Book of Reference (Application Document Reference: EN010106/APP/4.3) and the Statement of Reasons (Application Document Reference: EN010106/APP/4.1).
- © Crown copyright and database rights 2020. Ordnance Survey 0100031673.
- © Crown copyright material is reproduced with the permission of Land Registry under delegated authority from the controller of HMSO.
- This material may not be copied, distributed, sold or published without the formal permission of Land Registry.
- May contain public sector information licensed under the Open Government Licence v3.0.



Infrastructure Planning (Applications: Prescribed Forms and Procedure) Regulations 2009 - Regulation 5(2)(l) and 5(2)(n)

Ver	Date	Description Of Change
04	DEC 2022	SUBMISSION FOR DEADLINE 4

DRAWING STATUS: SUBMISSION FOR DEADLINE 4

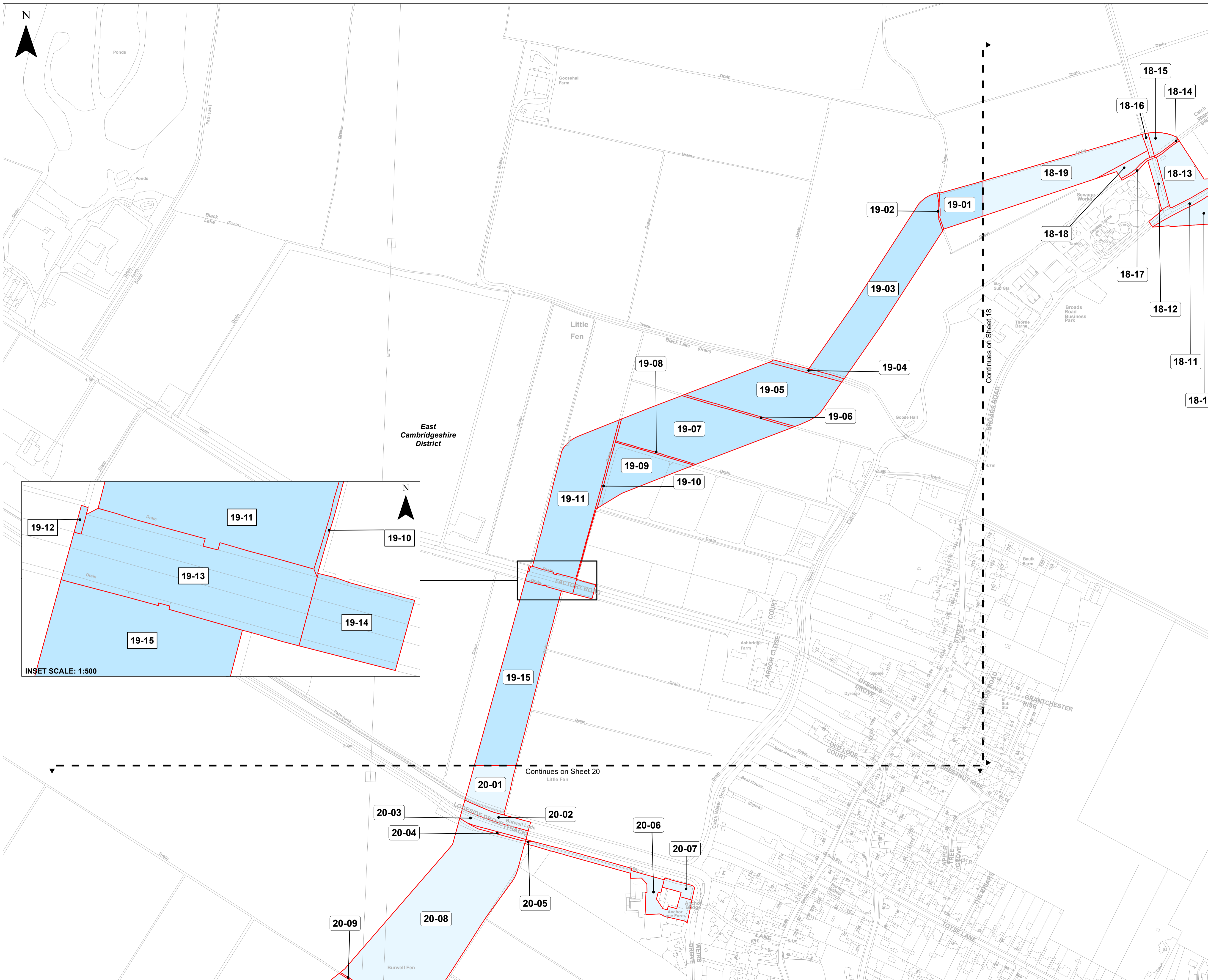
WSP House, 70 Chancery Lane, London WC2A 1AF, UK  
T +44 (0)20 7314 5000  
wsp.com

CLIENT:

PROJECT: Sunnica Energy Farm Development Consent Order (DCO)

TITLE: Application Document Reference [EN010106/APP/2.1]  
Land and Crown Land Plans  
Sheet 18 of 24

SCALE @ A1: 1:2,500	CHECKED: SA	APPROVED: VB
PROJECT No: 70050915	DESIGNED: NM	DATE: 13/12/2022
DRAWN: LH	REV: 04	



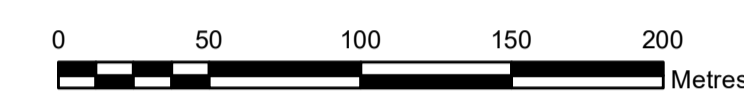
**The Sunnica Energy Farm Order**

**Land Plans**

**Sheet 19 of 24**

- Key**
- Order limits – the area within which the authorised development may be carried out
  - Order land – freehold and leasehold to be compulsorily acquired and in relation to which it is proposed to extinguish easements, servitudes and other private rights. Land to be possessed temporarily and, during any period of temporary possession the exercise of easements, servitudes and other private rights, are to be suspended.
  - Order land – new rights to be compulsorily acquired and restrictive covenants to be imposed and land in relation to which existing easements, servitudes and other private rights the exercise of which is inconsistent with the rights and restrictions acquired pursuant to the Order are to be extinguished. Land to be possessed temporarily and, during any period of temporary possession the exercise of easements, servitudes and other private rights, are to be suspended.

— Local Authority Boundary



**Notes**

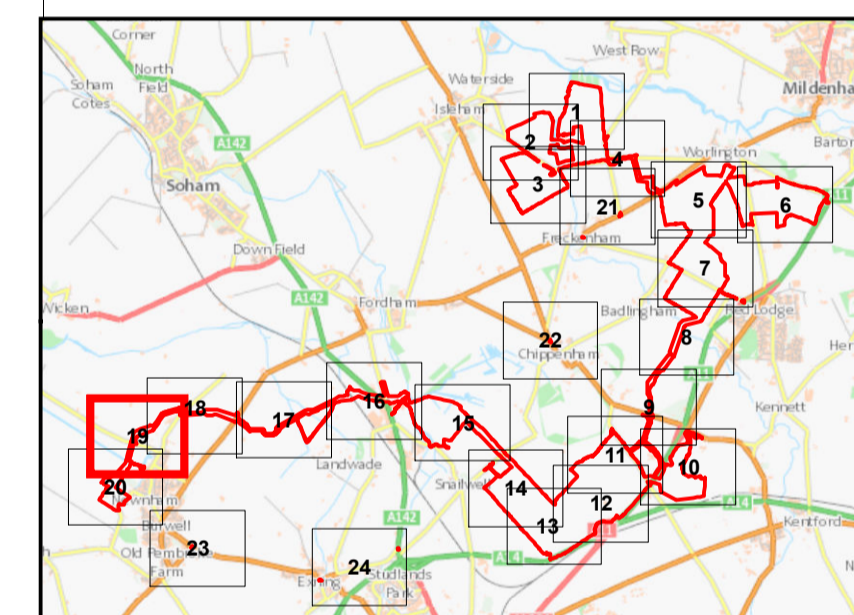
1. All dimensions are in metres unless stated otherwise
2. These Land Plans should be read in conjunction with other plans and documents in the Development Consent Order. In particular the Book of Reference (Application Document Reference: EN010106/APP/4.3) and the Statement of Reasons (Application Document Reference: EN010106/APP/4.1).

© Crown copyright and database rights 2020. Ordnance Survey 0100031673.

© Crown copyright material is reproduced with the permission of Land Registry under delegated authority from the controller of HMSO.

This material may not be copied, distributed, sold or published without the formal permission of Land Registry.

May contain public sector information licensed under the Open Government Licence v3.0.



Infrastructure Planning (Applications: Prescribed Forms and Procedure) Regulations 2009 - Regulation 5(2)(i) and 5(2)(n)

Ver	Date	Description of Change
04	DEC 2022	SUBMISSION FOR DEADLINE 4

DRAWING STATUS: SUBMISSION FOR DEADLINE 4



WSP House, 70 Chancery Lane, London WC2A 1AF, UK  
T +44 (0)20 7314 5000  
wsp.com

CLIENT:



PROJECT: Sunnica Energy Farm Development Consent Order (DCO)

TITLE: Application Document Reference [EN010106/APP/2.1]  
Land and Crown Land Plans  
Sheet 19 of 24

SCALE @ A1:	CHECKED:	APPROVED:
1:2,500	SA	VB

PROJECT No:	DESIGNED:	DRAWN:	DATE:
70050915	NM	LH	13/12/2022

DRAWING No:	REV:
70050915-221018-WSP-PLN-DCO-001-LH-0	04



Continues on Sheet 19

### The Sunnica Energy Farm Order

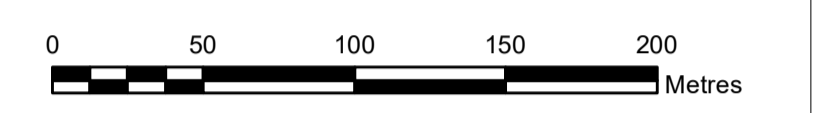
#### Land Plans

#### Sheet 20 of 24

#### Key

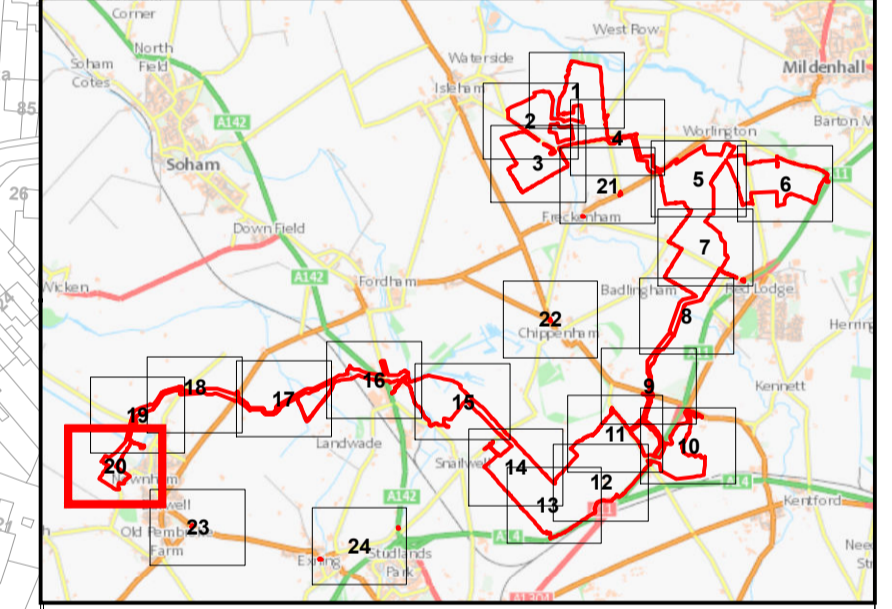
- Order limits – the area within which the authorised development may be carried out
- Order land – freehold and leasehold to be compulsorily acquired and in relation to which it is proposed to extinguish easements, servitudes and other private rights. Land to be possessed temporarily and, during any period of temporary possession the exercise of easements, servitudes and other private rights, are to be suspended.
- Order land – new rights to be compulsorily acquired and restrictive covenants to be imposed and land in relation to which existing easements, servitudes and other private rights the exercise of which is inconsistent with the rights and restrictions acquired pursuant to the Order are to be extinguished. Land to be possessed temporarily and, during any period of temporary possession the exercise of easements, servitudes and other private rights, are to be suspended.

Local Authority Boundary



#### Notes

- All dimensions are in metres unless stated otherwise
  - These Land Plans should be read in conjunction with other plans and documents in the Development Consent Order. In particular the Book of Reference (Application Document Reference: EN01006/APP/4.3) and the Statement of Reasons (Application Document Reference: EN01006/APP/4.1).
- © Crown copyright and database rights 2020. Ordnance Survey 0100031673.
- © Crown copyright material is reproduced with the permission of Land Registry under delegated authority from the controller of HMSO.
- This material may not be copied, distributed, sold or published without the formal permission of Land Registry.
- May contain public sector information licensed under the Open Government Licence v3.0.



Infrastructure Planning (Applications: Prescribed Forms and Procedure) Regulations 2009 - Regulation 5(2)(i) and 5(2)(n)

Ver	Date	Description of Change
04	DEC 2022	SUBMISSION FOR DEADLINE 4

DRAWING STATUS: SUBMISSION FOR DEADLINE 4



WSP House, 70 Chancery Lane, London WC2A 1AF, UK  
T +44 (0)20 7314 5000  
wsp.com

CLIENT:



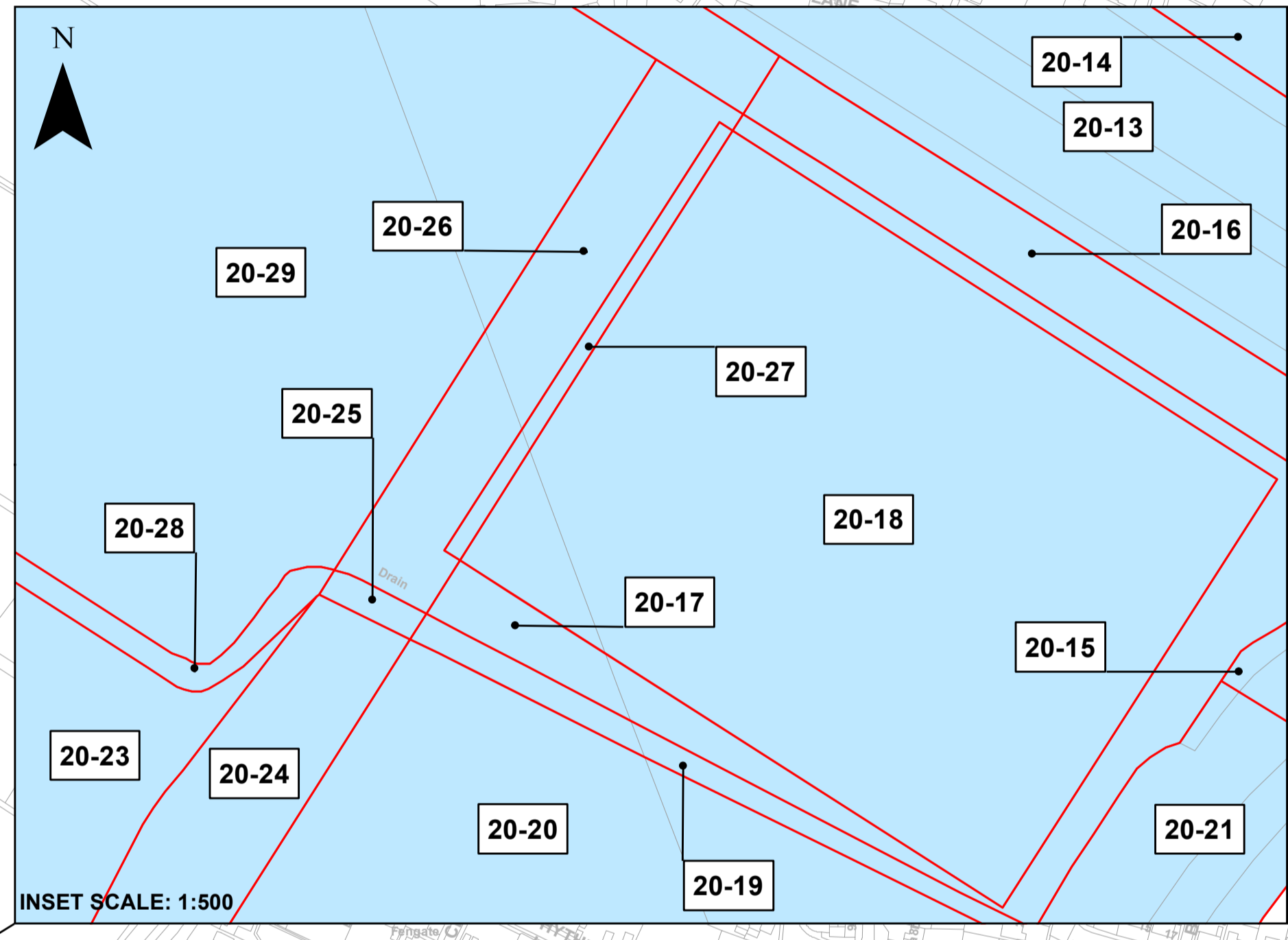
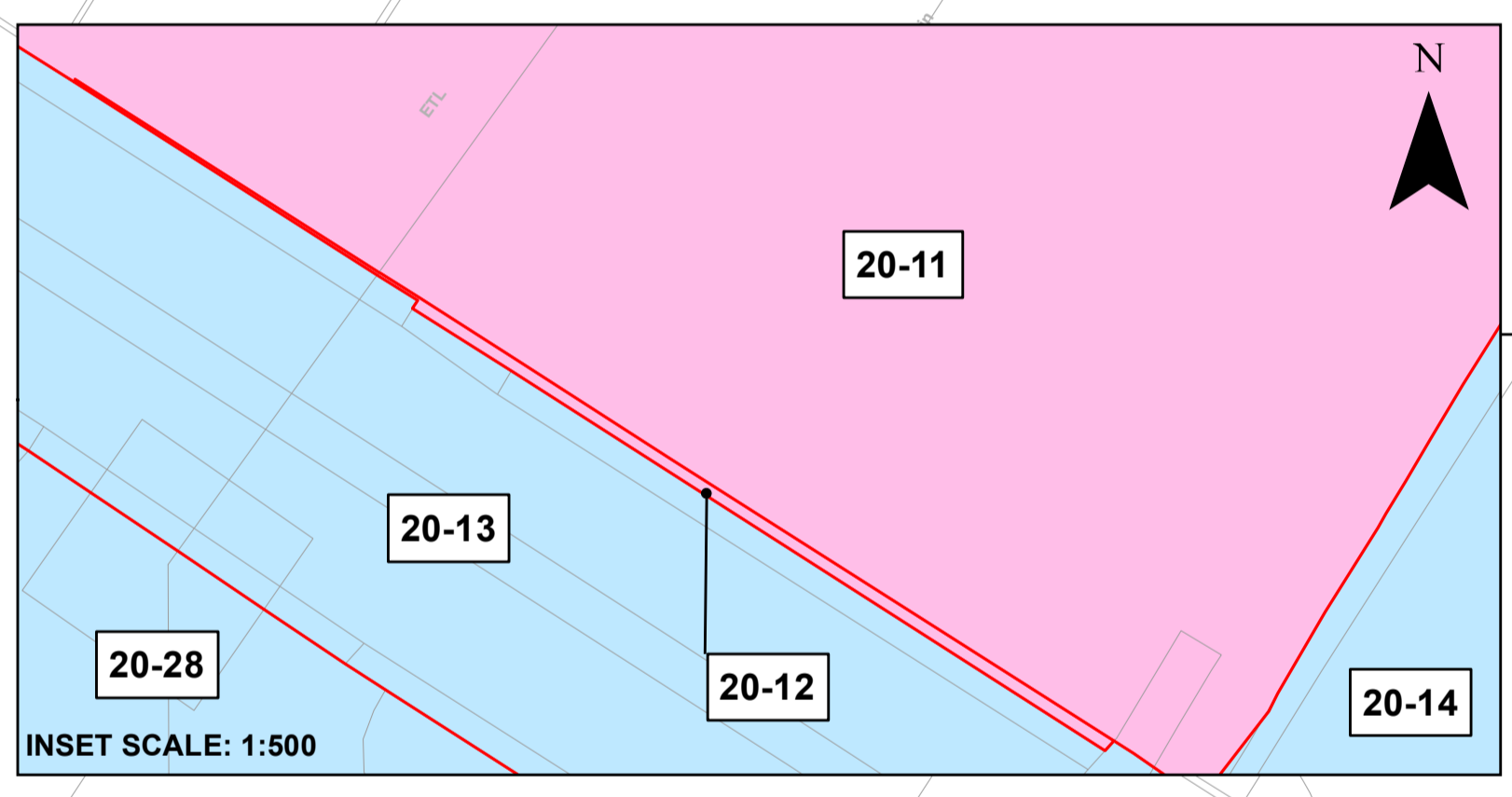
PROJECT: Sunnica Energy Farm Development Consent Order (DCO)

TITLE: Application Document Reference [EN01006/APP/2.1]  
Land and Crown Land Plans  
Sheet 20 of 24

SCALE @ A1:	CHECKED:	APPROVED:	
1:2,500	SA	VB	
PROJECT No:	DESIGNED:	DRAWN:	DATE:
70050915	NM	LH	13/12/2022

DRAWING No:	REV:
70050915-221018-WSP-PLN-DCO-001-LH-0	04

© WSP UK Ltd



Continues on Sheet 23



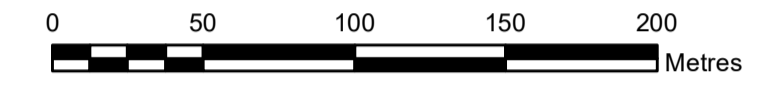
**The Sunnica Energy Farm Order**

**Land Plans**

**Sheet 21 of 24**

**Key**

- Order limits – the area within which the authorised development may be carried out
- Order land – freehold and leasehold to be compulsorily acquired and in relation to which it is proposed to extinguish easements, servitudes and other private rights. Land to be possessed temporarily and, during any period of temporary possession the exercise of easements, servitudes and other private rights, are to be suspended.
- Order land – new rights to be compulsorily acquired and restrictive covenants to be imposed and land in relation to which existing easements, servitudes and other private rights the exercise of which is inconsistent with the rights and restrictions acquired pursuant to the Order are to be extinguished. Land to be possessed temporarily and, during any period of temporary possession the exercise of easements, servitudes and other private rights, are to be suspended.
- Order land – temporary use of land and during any period of temporary possession the exercise of easements, servitudes and other private rights are to be suspended.
- Local Authority Boundary



**Notes**

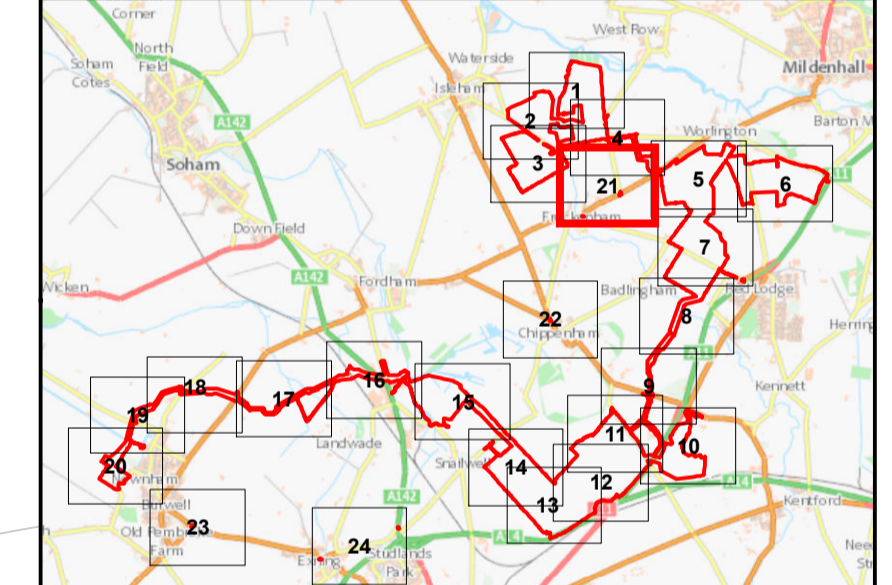
1. All dimensions are in metres unless stated otherwise
2. These Land Plans should be read in conjunction with other plans and documents in the Development Consent Order. In particular the Book of Reference (Application Document Reference: EN010106/APP/4.3) and the Statement of Reasons (Application Document Reference: EN010106/APP/4.1).

© Crown copyright and database rights 2020. Ordnance Survey 0100031673.

© Crown copyright material is reproduced with the permission of Land Registry under delegated authority from the controller of HMSO.

This material may not be copied, distributed, sold or published without the formal permission of Land Registry.

May contain public sector information licensed under the Open Government Licence v3.0.



Infrastructure Planning (Applications: Prescribed Forms and Procedure) Regulations 2009 - Regulation 5(2)(i) and 5(2)(n)

Ver	Date	Description Of Change
04	DEC 2022	SUBMISSION FOR DEADLINE 4

DRAWING STATUS: SUBMISSION FOR DEADLINE 4

WSP House, 70 Chancery Lane, London WC2A 1AF, UK  
T +44 (0)20 7314 5000  
wsp.com

CLIENT:

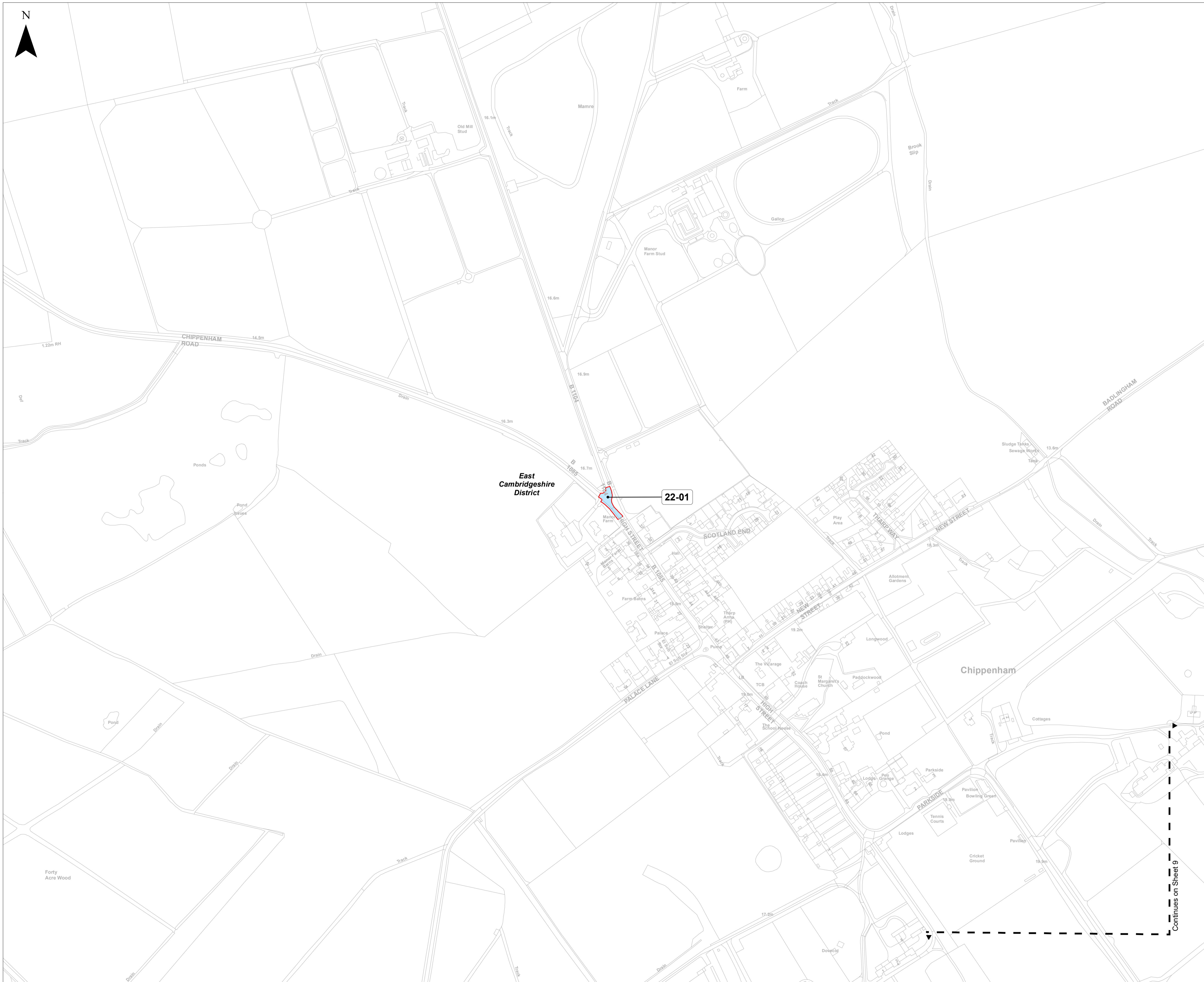
PROJECT: Sunnica Energy Farm Development Consent Order (DCO)

TITLE: Application Document Reference [EN010106/APP/2.1]  
Land and Crown Land Plans  
Sheet 21 of 24

SCALE @ A1: 1:2,500	CHECKED: SA	APPROVED: VB
PROJECT No: 70050915	DESIGNED: NM	DRAWN: LH
		DATE: 13/12/2022

DRAWING No: 70050915-221018-WSP-PLN-DCO-001-LH-0	REV: 04
--	---------





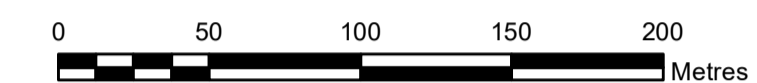
**The Sunnica Energy Farm Order**

**Land Plans**

**Sheet 22 of 24**

**Key**

- Order limits – the area within which the authorised development may be carried out
  - Order land – freehold and leasehold to be compulsorily acquired and in relation to which it is proposed to extinguish easements, servitudes and other private rights. Land to be possessed temporarily and, during any period of temporary possession the exercise of easements, servitudes and other private rights, are to be suspended.
  - Order land – new rights to be compulsorily acquired and restrictive covenants to be imposed and land in relation to which existing easements, servitudes and other private rights the exercise of which is inconsistent with the rights and restrictions acquired pursuant to the Order are to be extinguished. Land to be possessed temporarily and, during any period of temporary possession the exercise of easements, servitudes and other private rights, are to be suspended.
- Local Authority Boundary



**Notes**

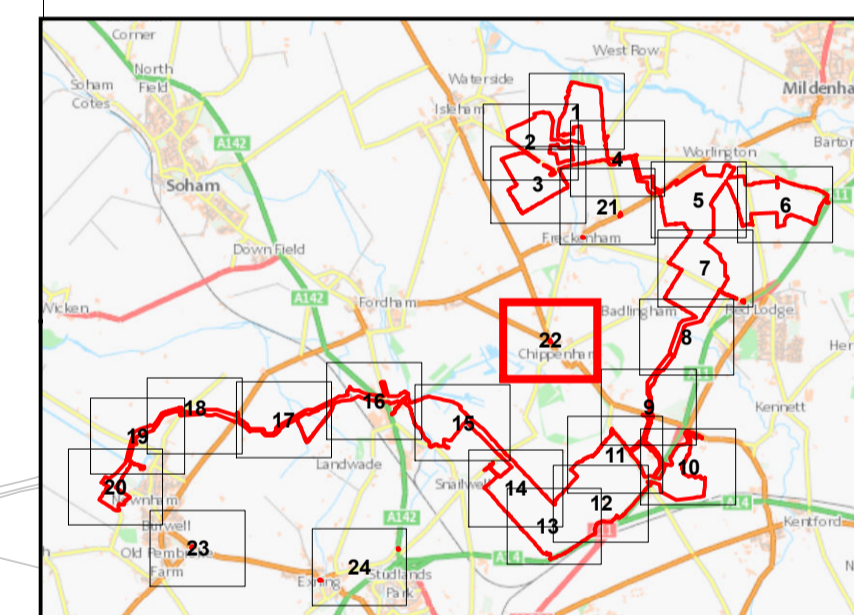
1. All dimensions are in metres unless stated otherwise
2. These Land Plans should be read in conjunction with other plans and documents in the Development Consent Order. In particular the Book of Reference (Application Document Reference: EN010106/APP/4.3) and the Statement of Reasons (Application Document Reference: EN010106/APP/4.1).

© Crown copyright and database rights 2020. Ordnance Survey 0100031673.

© Crown copyright material is reproduced with the permission of Land Registry under delegated authority from the controller of HMSO.

This material may not be copied, distributed, sold or published without the formal permission of Land Registry.

May contain public sector information licensed under the Open Government Licence v3.0.



Infrastructure Planning (Applications: Prescribed Forms and Procedure) Regulations 2009 - Regulation 5(2)(i) and 5(2)(n)

Ver	Date	Description Of Change
04	DEC 2022	SUBMISSION FOR DEADLINE 4

DRAWING STATUS: SUBMISSION FOR DEADLINE 4



WSP House, 70 Chancery Lane, London WC2A 1AF, UK  
T +44 (0)20 7314 5000  
wsp.com

CLIENT:



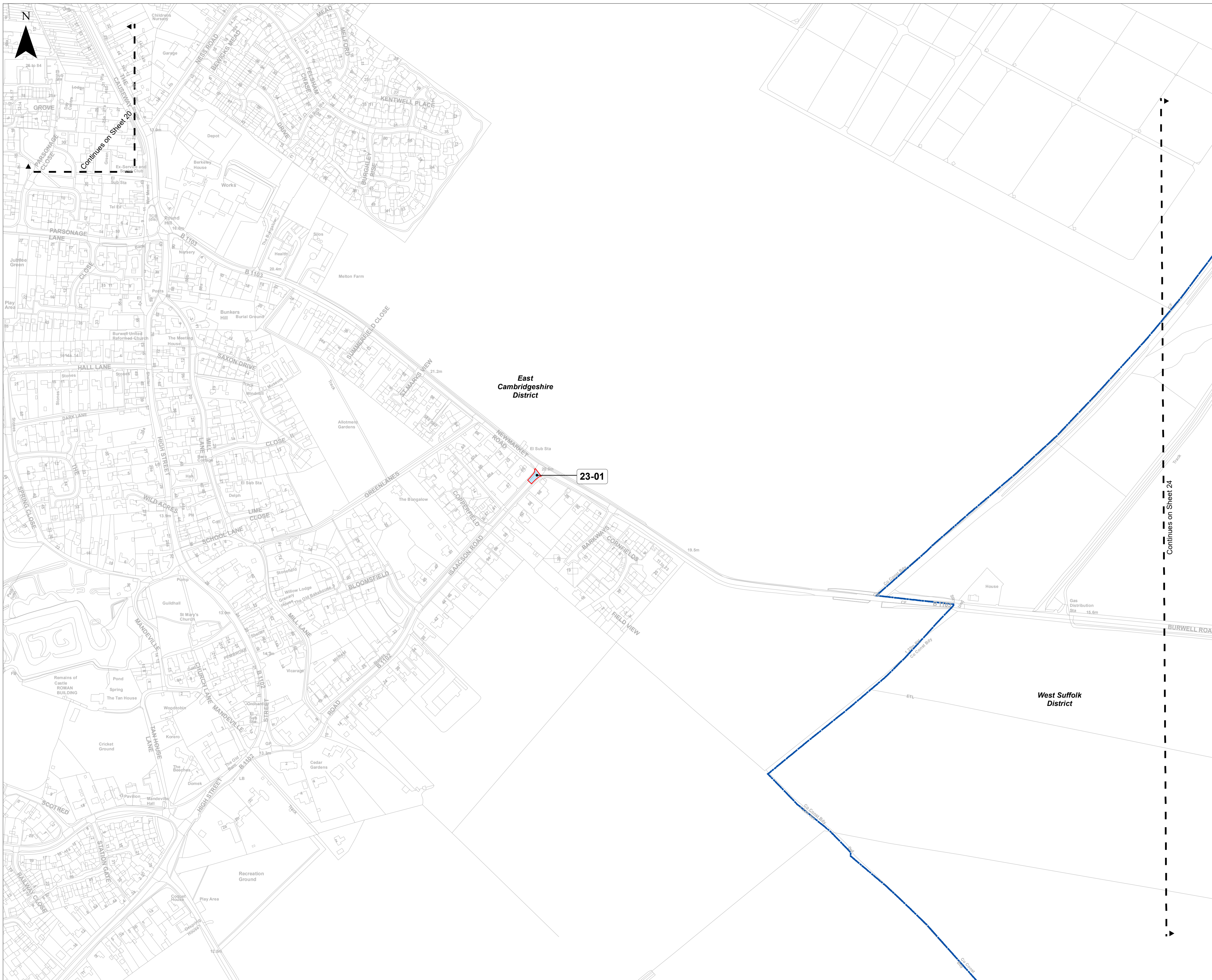
PROJECT: Sunnica Energy Farm Development Consent Order (DCO)

TITLE: Application Document Reference [EN010106/APP/2.1]  
Land and Crown Land Plans  
Sheet 22 of 24

SCALE @ A1: 1:2,500	CHECKED: SA	APPROVED: VB
PROJECT No: 70050915	DESIGNED: NM	DRAWN: LH
		DATE: 13/12/2022

DRAWING No: 70050915-221018-WSP-PLN-DCO-001-LH-0	REV: 04
--	---------

Continues on Sheet 9

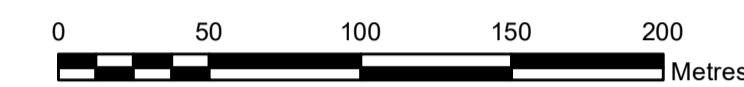


**The Sunnica Energy Farm Order**

**Land Plans**

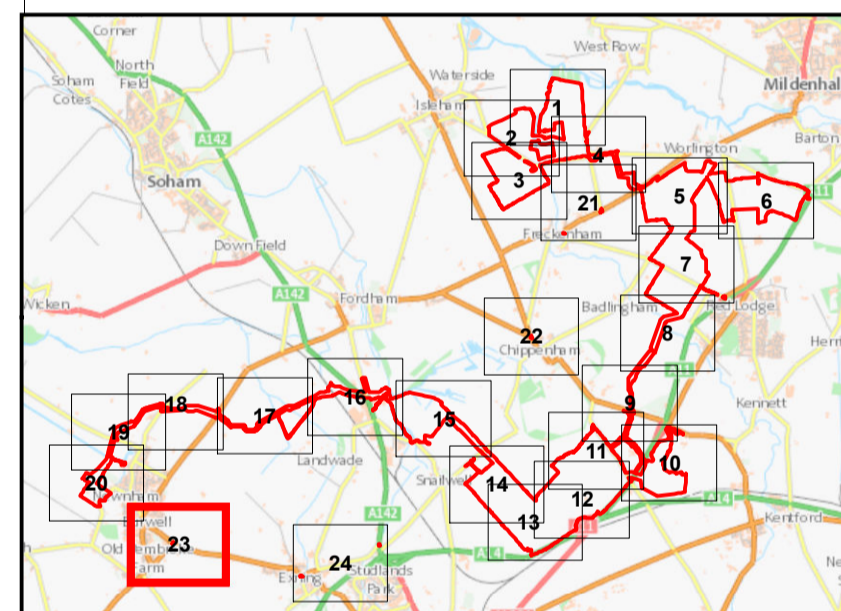
**Sheet 23 of 24**

- Key**
- Order limits – the area within which the authorised development may be carried out
  - Order land – freehold and leasehold to be compulsorily acquired and in relation to which it is proposed to extinguish easements, servitudes and other private rights. Land to be possessed temporarily and, during any period of temporary possession the exercise of easements, servitudes and other private rights, are to be suspended.
  - Order land – new rights to be compulsorily acquired and restrictive covenants to be imposed and land in relation to which existing easements, servitudes and other private rights the exercise of which is inconsistent with the rights and restrictions acquired pursuant to the Order are to be extinguished. Land to be possessed temporarily and, during any period of temporary possession the exercise of easements, servitudes and other private rights, are to be suspended.
  - Local Authority Boundary



**Notes**

1. All dimensions are in metres unless stated otherwise
  2. These Land Plans should be read in conjunction with other plans and documents in the Development Consent Order. In particular the Book of Reference (Application Document Reference: EN010106/APP/4.3) and the Statement of Reasons (Application Document Reference: EN010106/APP/4.1).
- © Crown copyright and database rights 2020. Ordnance Survey 0100031673.
- © Crown copyright material is reproduced with the permission of Land Registry under delegated authority from the controller of HMSO.
- This material may not be copied, distributed, sold or published without the formal permission of Land Registry.
- May contain public sector information licensed under the Open Government Licence v3.0.



Infrastructure Planning (Applications: Prescribed Forms and Procedure) Regulations 2009 - Regulation 5(2)(l) and 5(2)(n)

Ver	Date	Description Of Change
04	DEC 2022	SUBMISSION FOR DEADLINE 4

DRAWING STATUS: SUBMISSION FOR DEADLINE 4

WSP House, 70 Chancery Lane, London WC2A 1AF, UK  
T +44 (0)20 7314 5000  
wsp.com

CLIENT:

PROJECT: Sunnica Energy Farm Development Consent Order (DCO)

TITLE: Application Document Reference [EN010106/APP/2.1]  
Land and Crown Land Plans  
Sheet 23 of 24

SCALE @ A1:	CHECKED:	APPROVED:	
1:2,500	SA	VB	
PROJECT No:	DESIGNED:	DRAWN:	DATE:
70050915	NM	LH	13/12/2022

DRAWING No:	REV:
70050915-221018-WSP-PLN-DCO-001-LH-0	04

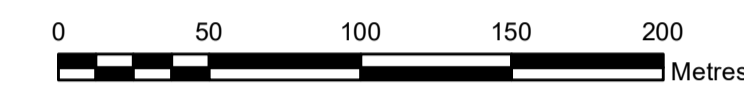


**The Sunnica Energy Farm Order**

**Land Plans**

**Sheet 24 of 24**

- Key**
- Order limits – the area within which the authorised development may be carried out
  - Order land – freehold and leasehold to be compulsorily acquired and in relation to which it is proposed to extinguish easements, servitudes and other private rights. Land to be possessed temporarily and, during any period of temporary possession the exercise of easements, servitudes and other private rights, are to be suspended.
  - Order land – new rights to be compulsorily acquired and restrictive covenants to be imposed and land in relation to which existing easements, servitudes and other private rights the exercise of which is inconsistent with the rights and restrictions acquired pursuant to the Order are to be extinguished. Land to be possessed temporarily and, during any period of temporary possession the exercise of easements, servitudes and other private rights, are to be suspended.
  - Local Authority Boundary



**Notes**

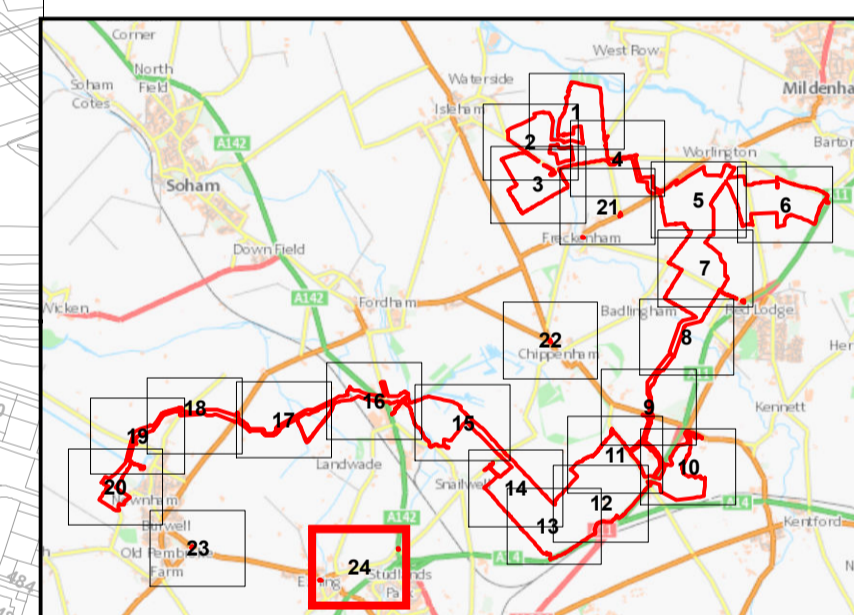
1. All dimensions are in metres unless stated otherwise
2. These Land Plans should be read in conjunction with other plans and documents in the Development Consent Order. In particular the Book of Reference (Application Document Reference: EN010106/APP/4.3) and the Statement of Reasons (Application Document Reference: EN010106/APP/4.1).

© Crown copyright and database rights 2020. Ordnance Survey 0100031673.

© Crown copyright material is reproduced with the permission of Land Registry under delegated authority from the controller of HMSO.

This material may not be copied, distributed, sold or published without the formal permission of Land Registry.

May contain public sector information licensed under the Open Government Licence v3.0.



Infrastructure Planning (Applications: Prescribed Forms and Procedure) Regulations 2009 - Regulation 5(2)(l) and 5(2)(n)

Ver	Date	Description of Change
04	DEC 2022	SUBMISSION FOR DEADLINE 4

**DRAWING STATUS:** SUBMISSION FOR DEADLINE 4



WSP House, 70 Chancery Lane, London WC2A 1AF, UK  
T +44 (0)20 7314 5000  
wsp.com



**PROJECT:** Sunnica Energy Farm Development Consent Order (DCO)

**TITLE:** Application Document Reference [EN010106/APP/2.1]  
Land and Crown Land Plans  
Sheet 24 of 24

SCALE @ A1:	CHECKED:	APPROVED:	
1:2,500	SA	VB	
PROJECT No:	DESIGNED:	DRAWN:	DATE:
70050915	NM	LH	13/12/2022

DRAWING No:	REV:
70050915-221018-WSP-PLN-DCO-001-LH-0	04